

CERTIFIED CORNER RECORDATION

Corner N 1/16 S13 T. 27 N. R. 30 W. P.M.M. Lincoln County

I. Record: 1977 COS No. 310 and Land Corner Record by J.H. Ninneman: Set a 5/8 inch diameter steel rod with PVC cap stamped JHN 4661S, from which:

- A fir, 18 ins. diam., bears N68°E., 21.90 ft. dist. mkd. N 1/16 S13 BT.
- A fir, 16 ins. diam., bears N41°W., 29.50 ft. dist. mkd. N 1/16 S14 BT.

II. Found: A 5/8 inch diameter rebar with a 1 1/4 inch diameter PVC cap marked as shown below from which:

- A fir, 23 ins. diam., bears N71°E.(N68°E), 22.20(21.90) ft. dist., with overgrown face.
- A fir stump 19 ins. diam., bears N43°W.(N41°W.), 30.00(29.50) ft. dist., with visible scribes.
- A fir, 22 ins. diam. with location tag, bears N73°W., 2.50 ft. dist.

III. Perpetuation: Establish one new bearing tree:

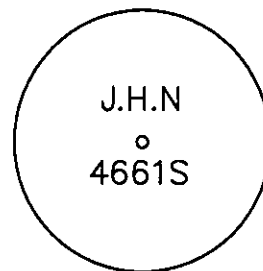
A fir, 15 ins. diam., bears S56°W., 26.50 ft. dist., scribed N 1/16 S14 BT.

Painted faces and 6 in. wide red bands to all bearing trees and attached Land Survey Monument and Bearing Tree signs where needed.

Set a steel post on line 2.00 ft. South of found monument with attached Survey Monument and Property Line stickers.

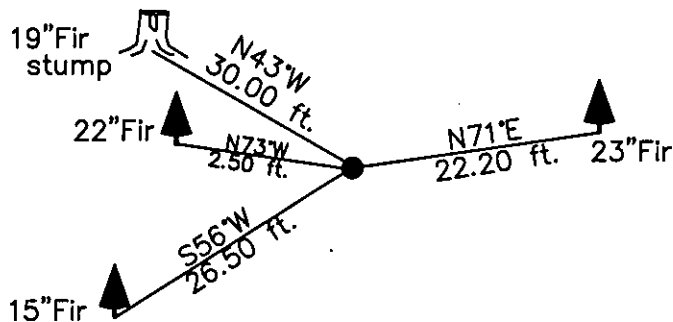
Magnetic declination: 18° East

Equipment used: Hand compass and loggers tape



Kootenai Surveyors Inc., 314 California Av., Libby, MT. 59923 (406) 293-4354

PCTC Schreiber Lake 2010



SKETCH OF CORNER

CERTIFICATION

I, Kelly Rooney
certify the information shown herein is true and correct.
Kelly Rooney
Signature Ground Party Chief

I, Alvah F. Hughes
certify that this Corner Record correctly represents work performed by me or under my direction in compliance with the "Corner Recordation Act" (70-22-101, et seq., M.C.A.)
Alvah F. Hughes
Signature of Surveyor & Seal

Date: 11/08/2010 Reg. No. 7322-LS
Employer: Kootenai Surveyors Inc.

Office of Clerk and Recorder, County of Lincoln This "corner

record" was filed for record on 229750 BOOK: CCR CC&R'S PAGE: 11670 Pages: 1

was noted on the cross STATE OF MONTANA LINCOLN COUNTY

book No. RECORDED: 11/16/2010 2:30 KOI: CC&R'S

TAMMY D. LAUER CLERK AND RECORDER

FEE: \$0.00


BY: Debbie Davis

TO: KOOTENAI SURVEYORS INC. P.O. BOX 393, LIBBY, MT 59923

Cross Index No. K 21 T. 27N R. 30W P.M., MT

Adopted July 1, 1981, Montana Board of Professional Engineers & Land Surveyors

Sec. 13



• corner this sheet