

## INSTRUCTIONS

1. Original and/or subsequent record used to evaluate the corner position.
2. Description of evidence found, note deficiencies in the record, state method of establishing lost or obliterated corners.
3. Description of monument and access to perpetuate the corner position.
4. Sketch of corner, show all pertinent data which can best be shown in a sketch example, corner marking, topography ties, position of accessories, etc.
5. Certification must be signed and sealed by Land Surveyor registered in the State of Montana.
6. Fill in Cross Index & Section Diagram at bottom of sheet.

## CERTIFIED CORNER RECORDATION

Corner S1/4 Sec. 25 T. 27 North R. 30 West P.M.M. Lincoln County

**GLO** – Burton S. Adams

....40.00 chains Set a pine post, 5 inches square, 24 inches in the ground, for 1/4 S25 on north face, S36 on south face, from which:

An 8" pine bears S32°W, 6 links (3.96'), marked "1/4 S36 BT"

A 5" pine bears N50°W, 7 links (4.62'), marked "1/4 S25 BT"

**FOUND:**

Found remains of original pine corner post.

A 12" diameter pine with visible scribing on the ground, the rotted stump remains fit record bearing and distance of S32°W, 4.0 feet.

Decaying remains, size indeterminate at record for bearing tree to north.


**SET:**

Set a standard 2 1/2" x 30" aluminum monument with 3 1/4" aluminum cap, marked as shown below, at found position of old pine corner post, 24" in the ground; from which:

A 13" Douglas Fir bears S15°W, 14.0 feet distant, blaze and scribe "1/4 S36 BT".

A 19" Larch bears N62°W, 18.1 feet distant, blaze and scribe "1/4 S25 BT".

Bearing trees were painted red and bearing tree tags attached. Distances were measured to an aluminum nail in side center of trees.



## CERTIFICATION

I, James R. Staples

Certify the information shown herein is true and correct.

*James R. Staples*  
Signature Ground Party Chief

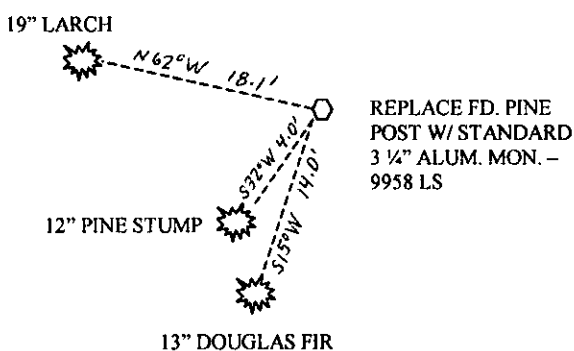

I, James R. Staples

certify that this Corner Record correctly represents work performed by me or under my direction in compliance with the "Corner Recordation Act" (70-22-101, et seq., M.C.A.)

*James R. Staples*  
Signature of Surveyor & Seal

Date: 9/14/05 Reg. No 9958LS

Employer: J.R.S. Surveying, Inc.



**SKETCH OF CORNER**

Office of Clerk and Recorder, County of

This "corner

188051 BOOK: CCR CC&R'S PAGE: 10847 Pages: 1

record" was filed for record on

STATE OF MONTANA LINCOLN COUNTY

was noted on the cross-index pl

RECORDED: 09/20/2005 10:15 KOI: CC&R'S

book no. \_\_\_\_\_

CORAL M. CUMMINGS CLERK AND RECORDER

FEE: \$0.00

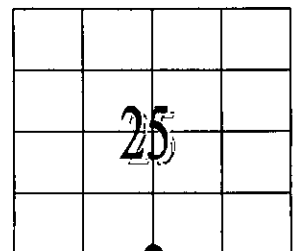
BY: *Deanne Depuy*

TO: FILED

County Official

Cross Index No. V23 T. 27N R. 30W PMM

Adopted July 1, 1981, Montana Board of Professional Engineers & Land Surveyors



• - Corner this sheet