

INSTRUCTIONS

1. Original and subsequent record used to evaluate the corner position.
2. Description of evidence found, note discrepancies in the record, state method of establishing lost or obliterated corners.
3. Description of monument and accessories set to perpetuate the corner position.
4. Sketch of corner, show all pertinent data which can best be shown in a sketch example, corner marking, topography ties, position of accessories, etc.
5. Certification must be signed and sealed by Registered Land Surveyor in State of Montana.
6. Fill in Cross Index & Section Diagram at bottom of sheet.

CERTIFIED CORNER RECORDATION

Corner $\frac{1}{4}$ secs. 26 and 35 T. 27N R. 29W P.M.M. Lincoln County

Record 1902

Set a granite stone 18x10x8 ins. 12 ins in the ground, for $\frac{1}{4}$ sec. cor. marked $\frac{1}{4}$ on N. face; From which:

A fir, 10" dia. bears S76°30'W., 4 lks. dist. marked $\frac{1}{4}$ S35 BT

A pine, 16" dia. bears N48°30'W., 16 lks. dist. marked $\frac{1}{4}$ S26 BT

FOUND

Found original stone leaning South 30°, but was still firmly set in the ground. $\frac{1}{4}$ was marked on the North face. We set a standard Forest Service $3\frac{1}{4}$ " aluminum cap on a aluminum pipe at the exact center of the base of the stone. No original bearing objects were found. Stone was buried along East side of monument.

New bearing objects

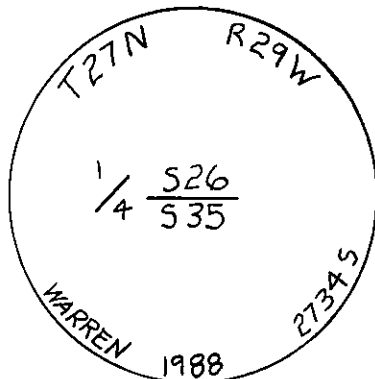
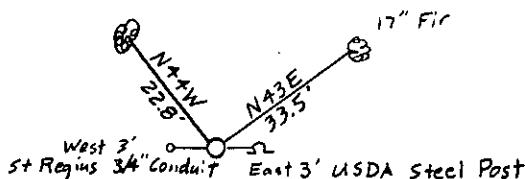

A 17" fir bears N43°E 33.5' blazed and scribed $\frac{1}{4}$ S26 BT

A 13" fir bears N44°W 22.8' blazed and scribed $\frac{1}{4}$ S26 BT

A U.S.D.A. steel post bears East 3'

A $3\frac{1}{4}$ " conduit with St Regis sign bears West 3'

Painted red bands around BTs and attached required signs to BTs.



SKETCH OF CORNER

CERTIFICATION

I, Glenn M. Knodle

certify the information shown herein is true and correct.

Glenn M. Knodle
Signature Ground Party Chief

I, H. Gene Warren

certify that this Corner Record correctly represents work performed by me or under my direction in compliance with the "Corner Recordation Act" (70-23-101, et seq., M.D.A.)

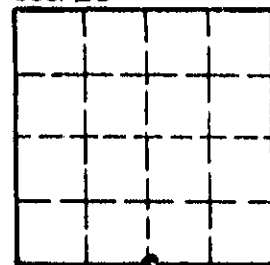
H. Gene Warren
Signature of Surveyor & Seal

Date: 12/24/88 Reg. No. 2734S

Employer: Rocky Mt. Surveyors

Office of Clerk and Recorder, County of Lincoln . This "corner record" was filed for record on the Jan. 24 day of 1989 was noted on the cross-index plat and is assigned page No. 3957, in book No. _____
Grant & Sugil by Bill Sugil
 County Official Dep.

Sec. 26



Cross Index No. V-19 T. 27N R. 29W P.M.M.

• corner this sheet