

Corner $1/4 \frac{35}{2}$ T. 27 N. R. 29 W. P.M.M. LINCOLN County

- I. 1902 North & South boundaries of T27N. R29W by Burton S. Adams & William C. Weeks: Set a limestone, 20x12x8 ins., 15 ins. in the ground and 2 bearing trees.

1966 BLM Remonumentation by Roy G. Leedy Found original stone firmly set and replaces stone with a iron post, 30 ins. long, 2 1/2 ins. diam., 24 ins. in the ground with brass cap marked as shown below. Found a dead fir original bearing tree in the NE quadrant. Establishes 2 new bearing trees.

1981-1984 C.O.S.'s 935, 975, 1019 & 1267 by Albert Putnam, Mt. Reg. No. 4375S: Found BLM Brass cap.

1988 Certified Corner Recordation by Linda Smith, MT Reg. No. 6296S: Finds the BLM monument as shown below. Finds the original GLO dead fir bearing tree in the NE quadrant and a saw stump for one of the BLM bearing trees in the SE quadrant. No evidence of the NW BLM bearing tree due to fire and logging in the area. Unable to set new bearing trees due to the recent Houghton Creek fire. Set a 6 ft. steel guard post with Survey Marker decal, 3 ft. East

- II. Found, a 2 1/2" diam. iron pipe, firmly set with a 3 1/4 in. diam. BLM brass cap, 3 ins. above ground, marked as shown below, from which:


A dead and down Douglas fir, 11 ins. diam., bears N35°E, 8.3 ft. dist., rotted face.
A saw stump, 18 ins. diam., 1 ft. high, bears S46°E, 21.0 ft. dist., with no visible marks.
6 ft. steel guard post with Survey Marker decal, 3 ft. East

- III. Establish 2 new bearing tree:

A Douglas fir, 6 ins. diam., bears N57°E, 33.0 ft. dist., mkd. 1/4 S35 BT.
A pine, 8 ins. diam., bears S7°E, 29.4 ft. dist., mkd. 1/4 S2 BT.

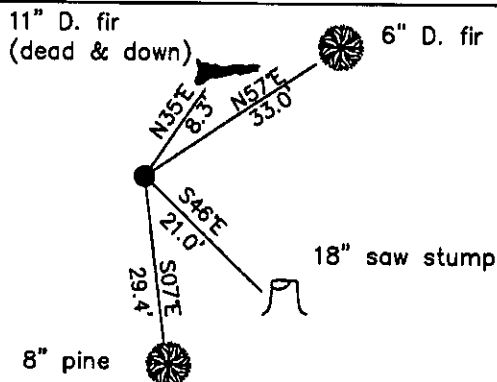
Painted the scribed faces red and 6 in. wide red bands around the bearing trees. Attached Land Survey Monument and Bearing Tree signs.

LAT 48°03'10.83309"N
LONG 115°18'03.26565"W
NAD 83



Date of Fieldwork: 4/27/2011
Survey crew: Tom Hommel
Magnetic declination: 20° East assumed
Equipment used: Hand compass and loggers tape

U.S. Forest Service, Supervisors Office, 31374 Hwy. 2, Libby, MT 59923 (406) 293-6211



NOT TO SCALE

CERTIFICATION
I, Thomas M. Hommel 10800LS
certify the information shown herein is true and correct.
Signature: Thomas M. Hommel Party Chief
I, Mara Burkhardt 2015
certify that this Corner Recordation correctly represents work performed by me or under my direction in compliance with the "Corner Recordation Act" (70-22-101 et seq., M.C.A.)
Signature: Mara Burkhardt Surveyor
Date: 2/7/2012 20120207LS
Employer: U. S. Forest Service


Office of Clerk and Recorder, County of Lincoln

237356 BOOK: CCR CC&R'S PAGE: 11941 Pages: 1
STATE OF MONTANA LINCOLN COUNTY
RECORDED: 02/22/2012 9:02 KOI: CC&R'S
TAMMY D. LAUER CLERK AND RECORDER
FEE: \$0.00 BY: Leanne Lempis
TO: FILED

Cross Index No. Z 19 T. 27N. R. 29W. P.M., MT

Adopted July 1, 1981, Montana Board of Professional Engineers & Land Surveyors

Sec. 35



● corner this sheet