

INSTRUCTIONS

1. Original and/or subsequent record used to evaluate the corner position.
2. Description of evidence found, note discrepancies in the record, state method of establishing lost or obliterated corners.
3. Description of monument and accessories set to perpetuate the corner position.
4. Sketch of corner, show all pertinent data which can best be shown in a sketch example, corner marking, topography ties, position of accessories, etc.
5. Certification must be signed and sealed by Land Surveyor registered in the State of Montana.
6. Fill in Cross Index & Section Diagram at bottom of sheet.

CERTIFIED CORNER RECORDATION

Corner SW COR Sec. 27 T. 27N R. 29W P.M.M. Lincoln County

GLO - 1902 - Burton Adams and William Weeks

Set a limestone 15x12x8 inches, 10 inches in the ground for the corner of Sections 27, 28, 33, and 34 marked with 1 notch on south and 3 notches on east edges; from which:

- A fir, 10 inches diameter, bears N21°30'E, 23 links (15.18 feet) distant, marked T27N R29W S27 BT.
- A fir, 18 inches diameter, bears S16°E, 195 links (128.7 feet) distant, marked T27N R29W S34 BT.
- A fir, 8 inches diameter, bears S33°45'W, 70 links (46.20 feet) distant, marked T27N R29W S33 BT.
- A fir, 18 inches diameter, bears N13°15'W, 99 links (65.34 feet) distant, marked T27N R29W S28 BT.

BLM - 1966

The corner of Sections 27, 28, 33, and 34 monumented with a limestone 14x12x6 inches diameter, firmly set, marked with 1 notch on the south and 3 notches on the east edges and witnessed by the original bearing tree.

At corner point, set an iron post, 30 inches long, 2½ inches diameter, 18 inches in the ground to bedrock and in a mound of stone, 4 feet diameter, to top with brass cap marked as shown below; from which:

- A fir, 12 inches diameter, bears N21½°E, 23 links (15.18 feet) distant, marked T27N R29W S27 BT (Record).
- A fir, 18 inches diameter, bears S14°E, 199 links (131.34 feet) distant, visible marks "29W S34 BT" (Record: S16°E, 195 links).
- A fir, 14 inches diameter, bears S33¼°W, 68 links (44.88 feet) distant, marks illegible (Record: S33¼°W, 70 links).
- A fir, 24 inches diameter, bears N13¼°W, 99 links (65.34 feet) distant, marked with overgrown blaze.

Bury original stone alongside the iron post.

FOUND:

Found a 3¼" BLM brass cap, marked as shown below, 0.4' above ground; from which:

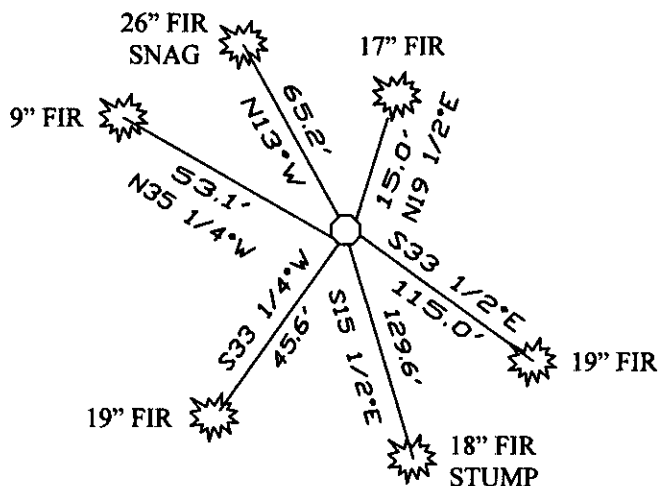

- A fir, 14 inches diameter with open blaze and no visible scribing and a bearing tree tag marked "S19½°W, 15.8 feet distant", bears N19½°E, 15.0 feet distant.
- A fir snag, 26 inches diameter with healed blaze and a bearing tree tag marked "S13¼°E, 99 links (65.34') distant", bears N13°E, 65.2 feet distant.
- A fir, 19 inches diameter with healed blaze and a bearing tree tag marked "N33¼°E, 58 links (38.28') distant", bears S33¼°W, 45.57 feet distant.
- A fir stump, 18 inches diameter laying on its side with partial blaze and no visible scribe, bears S15½°E, 129.59 feet distant.

ESTABLISH:

Establish two new accessories for this corner.

- A fir, 9 inches diameter, bears N35¼°W, 53.10 feet distant, blaze and scribe T27N R29W S28 BT.
- A fir, 19 inches diameter, bears S33½°E, 114.96 feet distant, blaze and scribe T27N R29W S34 BT.

Bearing trees were painted red and new bearing tree tags were attached.



SKETCH OF CORNER

CERTIFICATION

I, Stephen Jeske

Certify the information shown herein is true and correct.

Stephen Jeske
Signature Ground Party Chief


I, Stephen Jeske

certify that this Corner Record correctly represents work performed by me or under my direction in compliance with the "Corner Recordation Act" (70-22-01, et seq., M.C.A.)

Stephen Jeske
Signature of Surveyor & Seal

Date: 7-15-2008 Reg. No. 14230

Employer: J.R.S. Surveying, Inc.



Office of Clerk and Recorder, County of Lincoln. This "corner record" was filed for record on 07/28/2008 213157 BOOK: CCR CC&R'S PAGE: 11259 Pages: 1
was noted on the cross-index plat and recorded on the cross-index plat as TAMMY D. LAUER CLERK AND RECORDER
book no. 0000 FEE: \$0.00 BY: Stephen Jeske
TO: J.R.S. SURVEYING P.O. BOX 1050, LIBBY, MONTANA 59923

County Official

Cross Index No. V13 T. 27N R. 29W PMM