

INSTRUCTIONS

1. Original and/or subsequent record used to evaluate the corner position.
2. Description of evidence found, note discrepancies in the record, state method of establishing lost or obliterated corners.
3. Description of monument and accessories set to perpetuate the corner position.
4. Sketch of corner, show all pertinent data which can best be shown in a sketch example, corner marking, topography ties, position of accessories, etc.
5. Certification must be signed and sealed by Land Surveyor registered in the State of Montana.
6. Fill in Cross Index & Section Diagram at bottom of sheet.

CERTIFIED CORNER RECORDATION

Corner E1/4 Sec. 21 T. 27N R. 29W P.M.M. Lincoln County

GLO - 1902 - Burton Adams and William Weeks

Set a limestone 20x10x4 inches, 15 inches in the ground for 1/4 Section corner marked 1/4 on west face; from which:

A fir, 10 inches diameter, bears N24°W, 32 links (21.12 feet) distant, marked 1/4 S21 BT.

A fir, 24 inches diameter, bears S84°E, 84 links (55.44 feet) distant, marked 1/4 S22 BT.

BLM - 1969

The 1/4 corner of Sections 21 and 22 as determined from the remains of one of the original bearing trees.

A snag bears S84°E, 84 links (55.44 feet) distant, marked 1/4 S22 BT.

At the corner point, set an iron post, 30 inches long, 2 1/2 inches diameter, 24 inches in the ground with brass cap marked as shown below.

Bury the original stone along side and raise a collar of stone, 2 feet diameter, around the iron post. (Corner determined from bearing trees, no stone was found).

FOUND:

Found a 3 1/4" BLM brass cap, marked as shown below, 0.3' above ground. No evidence of original bearing trees were found.

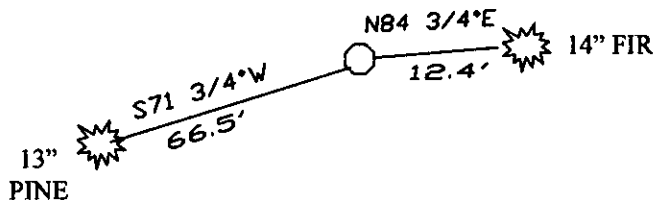

ESTABLISH:

Established two new accessories for this corner:

A 14 inch Douglas fir bears N84°52'14"E, 12.35 feet distant, blaze and scribe "1/4 S22 BT".

A 13 inch pine bears S71°46'23"W, 66.54 feet distant, blaze and scribe "1/4 S21 BT".

Bearing tree tags were attached and trees were painted red.



SKETCH OF CORNER

CERTIFICATION

I, Stephen Jeske


Certify the information shown herein is true and correct.

Signature Ground Party Chief

I, Stephen Jeske

certify that this Corner Record correctly represents work performed by me or under my direction in compliance with the Corner Recordation Act" (70-22-101, et seq., M.C.A.)

Signature of Surveyor & Seal

Date: 7-15-2008 Reg. No. 14230Employer: J.R.S. Surveying, Inc.

Office of Clerk and Recorder, County of Lincoln This "corner
213156 BOOK: CCR CC&R'S PAGE: 11258 Pages: 1
record" was filed for record on STATE OF MONTANA LINCOLN COUNTY
RECORDED: 07/28/2008 12:30 KOI: CC&R'S
was noted on the cross-index pla TAMMY D. LAUER CLERK AND RECORDER
book no. FEE: \$0.00 BY:
TO: J.R.S. SURVEYING P.O. BOX 1050, LIBBY, MONTANA 59923

County Official

Cross Index No. P13 T. 27N R. 29W PMM

Adopted July 1, 1981, Montana Board of Professional Engineers & Land Surveyors

• - Corner this sheet