

## INSTRUCTIONS

1. Original and/or subsequent record used to evaluate the corner position.
2. Description of evidence found, note discrepancies in the record, state method of establishing lost or obliterated corners.
3. Description of monument and accessories set to perpetuate the corner position.
4. Sketch of corner, show all pertinent data which can best be shown in a sketch example, corner marking, topography ties, position of accessories, etc.
5. Certification must be signed and sealed by Land Surveyor registered in the State of Montana.
6. Fill in Cross Index & Section Diagram at bottom of sheet.

## CERTIFIED CORNER RECORDATION

Corner SE COR Sec. 16 T. 27N R. 29W P.M.M. Lincoln County

## GLO - 1902 - Burton Adams and William Weeks

Set a limestone 15x12x6 inches, 10 inches in the ground for corner of Sections 15, 16, 21, and 22 marked with 3 notches on south and 3 notches on east edges; from which:

- A fir, 10 inches diameter, bears N41°E, 36 links (23.76 feet) distant, marked T27N R29W S15 BT.
- A fir, 8 inches diameter, bears S47°30'W, 57 links (37.62 feet) distant, marked T27N R29W S21 BT.
- A fir, 10 inches diameter, bears S49°15'E, 45 links (29.7 feet) distant, marked T27N R29W S22 BT.
- A fir, 10 inches diameter, bears N71°30'W, 50 links (33.00 feet) distant, marked T27N R29W S16 BT.

## BLM - 1969

The corner of Sections 15, 16, 21, and 22 as determined from the remains of the original bearing trees:

- A fir, 13 inches diameter, bears N41°E, 36 links (23.76 feet) distant, marked with an overgrown blaze.
- A fir snag bears S49¼°E, 45 links (29.70 feet) distant, with no visible marks.
- A fir, 15 inches diameter, bears S47½°W, 57 links (37.62 feet) distant, with no visible marks.

At corner point, set an iron post, 30 inches long, 2½ inches diameter, 8 inches in the ground to bedrock and in a mound of stone, 4 feet diameter to top, with brass cap marked as shown below; from which:

- A fir, 6 inches diameter, bears S28°E, 54 links (35.64 feet) distant, marked T27N R29W S22 BT.

## FOUND:

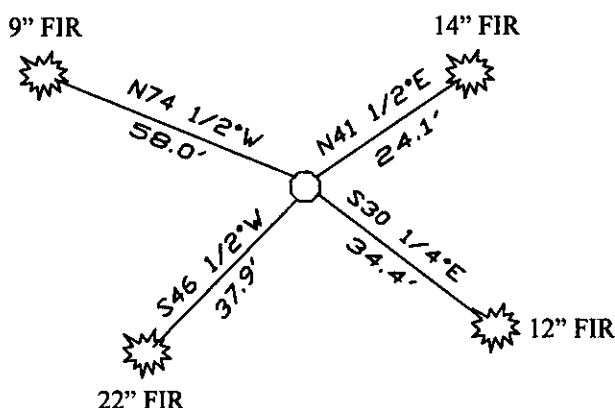

Found a ¾" BLM brass cap, marked as shown below, 0.7' above ground with rock cairn around monument; from which:

- A 22 inch fir, with open blaze and visible scribing, bears S46°31'07"W, 37.85 feet distant.
- A 14 inch fir, with open blaze and visible scribing, bears N41°26'15"E, 24.07 feet distant.
- A 12 inch fir, with healed blaze, bears S30°21'20"E, 34.39 feet distant.

## ESTABLISH:

Established one new accessory for this corner:

- A 9 inch fir bears N74°39'34"W, 58.00 feet distant, blaze and scribe "T27N R29W S16 BT".



SKETCH OF CORNER

## CERTIFICATION

I, Stephen Jeske  
Certify the information shown herein is true and correct.


Stephen Jeske  
Signature Ground Party Chief

I, Stephen Jeske  
certify that this Corner Record correctly represents work performed by me or under my direction in compliance with the "Corner Recordation Act" (70-22101, et seq., M.C.A.)

Stephen Jeske  
Signature of Surveyor & Seal

Date: 7-15-2008 Reg. No. 14230

Employer: J.R.S. Surveying, Inc.



Office of Clerk and Recorder, County of Lincoln. This "corner record" was filed for record on 07/28/2008 213155 BOOK: CCR CC&R'S PAGE: 11257 Pages: 1  
was noted on the cross-index plat at TAMMY D. LAUER CLERK AND RECORDER  
book no. 000 FEE: \$0.00 BY: Tammy D. Lauer

TO: J.R.S. SURVEYING P.O. BOX 1050, LIBBY, MONTANA 59923  
County Official

Cross Index No. N13 T. 27N R. 29W PMM

Adopted July 1, 1981, Montana Board of Professional Engineers & Land Surveyors

• - Corner this sheet