

INSTRUCTIONS

1. Original and/or subsequent record used to evaluate the corner position.
2. Description of evidence found, note discrepancies in the record, state method of establishing lost or obliterated corners.
3. Description of monument and accessories set to perpetuate the corner position.
4. Sketch of corner, show all pertinent data which can best be shown in a sketch example, corner marking, topography ties, position of accessories, etc.
5. Certification must be signed and sealed by Land Surveyor registered in the State of Montana.
6. Fill in Cross Index & Section Diagram at bottom of sheet.

CERTIFIED CORNER RECORDATION

Corner W1/4 Sec. 16 T. 27N R. 29W P.M.M. Lincoln County

GLO - 1902 - Burton Adams and William Weeks

Set a limestone 18x10x8 inches, 12 inches in the ground for ¼ Section corner marked ¼ on west face; from which:

A pine, 18 inches diameter, bears N14°30'E, 47 links (31.02 feet) distant, marked ¼ S16 BT.

A pine, 15 inches diameter, bears N4°°13'W, 26 links (19.60 feet) distant, marked ¼ S17 BT.

BLM - 1969

Found stone of record dimension 18x8x8 inches, firmly set, marked ¼ on the west face and witnessed by the remains of the original bearing trees:

A pine, 16 inches diameter, bears N22½°E, 47 links (31.02 feet) distant, marked ¼ S BT (Record: N14°½"E).

A stump bears N12°W, 26 links (19.60 feet) distant with illegible marks (Record: N4¼°W).

At corner point, set an iron post, 30 inches long, 2½ inches diameter, 24 inches in the ground with brass cap marked as shown below;
From which:

A fir, 3 inches diameter, bears N73°W, 37 links (24.42 feet) distant, marked ¼ S17 BT.

Bury the original stone along side and raise a collar of stone 2 feet diameter around the iron post.

FOUND:

Found a 3¼" BLM brass cap, marked as shown below, 0.3' above ground with a small rock cairn around base of monument;

from which:

A 13 inch fir, with healed blaze, bears N74°W, 24.21 feet distant.

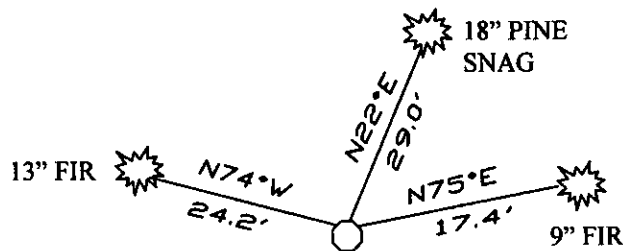

An 18 inch pine snag bears N22°E, 29.05 feet distant.

ESTABLISH:

Establish one new accessory for this corner:

A 9 inch fir bears N75°E, 17.35 feet distant, blaze and scribe ¼ S16 BT.

Bearing tree tags were attached and blazes were painted red.



SKETCH OF CORNER

CERTIFICATION

I, Stephen Jeske


Certify the information shown herein is true and correct.

Signature Ground Party Chief

I, Stephen Jeske

certify that this Corner Record correctly represents work performed by me or under my direction in compliance with the "Corner Recordation Act" (70-22-101, et seq., M.C.A.)

Signature of Surveyor & Seal

Date: 7-15-2008 Reg. No. 14230Employer: J.R.S. Surveying, Inc.

Office of Clerk and Recorder, County of _____ This "corner

record" was filed for record on 213152 BOOK: CCR CC&R'S PAGE: 11254 Pages: 1

STATE OF MONTANA LINCOLN COUNTY

was noted on the cross-index plat RECORDED: 07/28/2008 12:15 KOI: CC&R'S

TAMMY D. LAUER CLERK AND RECORDER

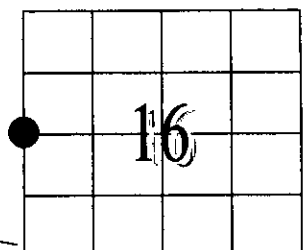
book no. _____ FEE: \$0.00

BY: Francis Lauer Deputy

TO: J.R.S. SURVEYING P.O. BOX 1050, LIBBY, MONTANA 59923

Cross Index No. L9 T. 27N R. 29W PMM

Adopted July 1, 1981, Montana Board of Professional Engineers & Land Surveyors



• - Corner this sheet