

**INSTRUCTIONS**

1. Original and/or subsequent record used to evaluate the corner position.
2. Description of evidence found, note discrepancies in the record, state method of establishing lost or obliterated corners.
3. Description of monument and accessories set to perpetuate the corner position.
4. Sketch of corner, show all pertinent data which can best be shown in a sketch example, corner marking, topography ties, position of accessories, etc.
5. Certification must be signed and sealed by Land Surveyor registered in the State of Montana.
6. Fill in Cross Index & Section Diagram at bottom of sheet.

**CERTIFIED CORNER RECORDATION**

Corner NW COR Sec. 16 T. 27N R. 29W P.M.M. Lincoln County

**GLO - 1902 - Burton Adams and William Weeks**

Set a limestone 18x10x8 inches, 12 inches in the ground for corner of Sections 8, 9, 16, and 17 marked with 4 notches on south and 4 notches on east edges; from which:

- A fir, 5 inches diameter, bears N75°45'E, 28 links (18.64 feet) distant, marked T27N R29W S9 BT.
- A tamarack, 12 inches diameter, bears S14°30'E, 24 links (15.98 feet) distant, marked T27N R29W S16 BT.
- A fir, 8 inches diameter, bears S71°30'W, 33 links (21.78 feet) distant, marked T27N R29W S17 BT.
- A fir, 6 inches diameter, bears N42°W, 45 links (29.70 feet) distant, marked T27N R29W S8 BT.

**BLM - 1964**

Found stone 18x10x8 inches, loosely set, marked with 4 grooves on the east and south faces and witnessed by the original bearing trees:

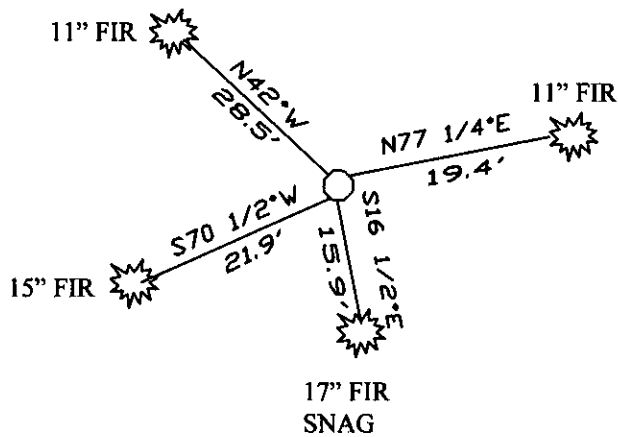

- A fir, 6 inches diameter, bears N75¼°E, 28 links (18.64 feet) distant, marked T27N R29W S9 BT.
- A larch, 14 inches diameter, bears S14½°E, 24 links (15.98 feet) distant, marked T27N R29W S16 BT.
- A fir, 9 inches diameter, bears S71¼°W, 33 links (21.78 feet) distant, marked T27N R29W S17 BT.
- A fir, 7 inches diameter, bears N42°W, 45 links (29.70 feet) distant, marked T27N R29W S8 BT.

At corner point, set an iron post, 30 inches long, 2½ inches diameter, 27 inches in the ground with brass cap marked as shown below. Bury the original stone along side the iron post.

**FOUND:**

Found a ¾" BLM brass cap, marked as shown below, 4 inches above ground with a small rock cairn around base of monument; from which:

- An 11 inch fir, with visible scribing and bearing tree tag, bears N77¼°E, 19.41 feet distant.
- A 17 inch fir snag, 4 feet tall with visible scribing, bears S16½°E, 15.91 feet distant.
- A 15 inch fir, with visible scribing and bearing tree tag, bears S70½°W, 21.93 feet distant.
- An 11 inch fir, with healed blaze and bearing tree tag, bears N42°W, 28.47 feet distant.



**SKETCH OF CORNER**

**CERTIFICATION**


I, Stephen Jeske  
 Certify the information shown herein is true and correct.  
*Stephen Jeske*  
 Signature Ground Party Chief

I, Stephen Jeske  
 certify that this Corner Record correctly represents work performed by  
 me or under my direction in compliance with the "Corner Recordation  
 Act" (70-28-101, et seq., M.C.A.)

*Stephen Jeske*  
 Signature of Surveyor & Seal

Date: 7-15-2008 Reg. No. 14230

Employer: J.R.S. Surveying, Inc.



Office of Clerk and Recorder, County of \_\_\_\_\_ This "corner

record" was filed for record on \_\_\_\_\_

was noted on the cross-index plat  
 book no. \_\_\_\_\_

213151 BOOK: CCR CC&R'S PAGE: 11253 Pages: 1  
 STATE OF MONTANA LINCOLN COUNTY  
 RECORDED: 07/28/2008 12:10 KOI: CC&R'S  
 TAMMY D. LAUER CLERK AND RECORDER  
 FEE: \$0.00 BY: *Tammy D. Lauer*  
 TO: J.R.S. SURVEYING P.O. BOX 1050, LIBBY, MONTANA 59923  
 Cross Index No. J9 T. 27N R. 29W PMM

	16		

• - Corner this sheet