

## INSTRUCTIONS

1. Original and/or subsequent record used to evaluate the corner position.
2. Description of evidence found, note discrepancies in the record, state method of establishing lost or obliterated corners.
3. Description of monument and accessories set to perpetuate the corner position.
4. Sketch of corner, show all pertinent data which can best be shown in a sketch example, corner marking, topography ties, position of accessories, etc.
5. Certification must be signed and sealed by Land Surveyor registered in the State of Montana.
6. Fill in Cross Index & Section Diagram at bottom of sheet.

## CERTIFIED CORNER RECORDATION

Corner N1/4 Sec. 16 T. 27N R. 29W P.M.M. Lincoln County

## GLO - 1902 - Burton Adams and William Weeks

.....39.99 chains, Set a granite stone 18x10x8 inches, 12 inches in the ground for 1/4 Section corner marked 1/4 on north face;

from which:

A fir, 6 inches diameter, bears N26°20'E, 28 links (18.48 feet) distant, marked 1/4 S9 BT.

A tamarack, 14 inches diameter, bears S3°E, 28 links (18.48 feet) distant, marked 1/4 S16 BT.

## FOUND:

Found original stone of record dimensions, 16x10x8 inches with 1/4 marked on north face set firmly in position; from which:

A 22 inch tamarack with healed blaze bears S3°E, 19.0 feet distant.

A stump hole with rotted remains and possible fall for original bearing tree in Section 9 at record bearing and distance.

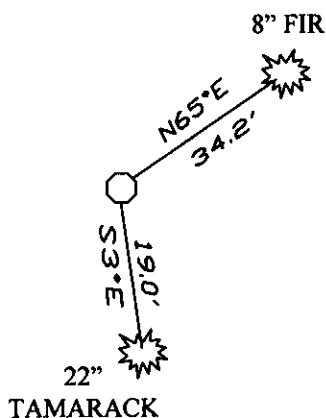
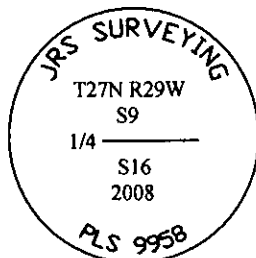
## ESTABLISH:

Replace found stone with 3 1/4" aluminum cap on standard 2 1/2" x 30" aluminum monument, marked as shown below, set 24 inches in the ground, bury stone upside down on north side of monument, place rock cairn around monument.

Established one new accessory for this corner:

An 8 inch fir bears N65°E, 34.2 feet distant, blaze and scribe "1/4 S9 BT".

Bearing tree signs were attached and blazes painted red.



SKETCH OF CORNER

## CERTIFICATION

I, Stephen Jeske

Certify the information shown herein is true and correct.

Stephen Jeske  
Signature Ground Party Chief


I, Stephen Jeske

certify that this Corner Record correctly represents work performed by me or under my direction in compliance with the "Corner Recordation Act" (70-22-101, et seq., M.C.A.)

Stephen Jeske  
Signature of Surveyor or Seal

Date: 7-15-2008 Reg. No. 14230

Employer: J.R.S. Surveying, Inc.



Office of Clerk and Recorder, County of \_\_\_\_\_ This "corner

record" was filed for record on 213150 BOOK: CCR CC&R'S PAGE: 11252 Pages: 1

was noted on the cross-index plat of STATE OF MONTANA LINCOLN COUNTY

RECORDED: 07/28/2008 12:05 KOI: CC&R'S

book no. \_\_\_\_\_ TAMMY D. LAUER CLERK AND RECORDER

- FEE: \$0.00

BY: James D. Smith

TO: J.R.S. SURVEYING P.O. BOX 1050, LIBBY, MONTANA 59923

Cross Index No. J11 T. 27N R. 29W PMM

Adopted July 1, 1981, Montana Board of Professional Engineers & Land Surveyors

• - Corner this sheet

