

# CERTIFIED CORNER RECORDATION

Corner E 1/4 S24 T 27 N. R. 29 W. P.M.M. Lincoln County

I. Record: 1902 original GLO survey by Burton S. Adams and William Weeks: Set a granite stone 15x10x8 ins. 10 ins. in the ground, marked 1/4 on the W face from which:

A fir 10 ins. diam., bears N.56°15'W., 77 lks. dist., (50.82 ft.), mkd. 1/4 S24 BT.  
A fir 15 ins. diam., bears N.49°W., 20 lks. dist., (13.20 ft.), mkd. 1/4 S24 BT.

1966 BLM Remonumentation by R. Leedy: Set a iron post, 30 ins. long, 21/2 ins. diam., 24 ins. in the ground from which:

A pine, 10 ins. diam., bears N. 67°15'W., 20 lks. dist.,(13.20 ft) mkd. 1/4 S24 BT.  
A fir, 12 ins. diam., bears S. 67°W., 59 lks. dist.,(38.94 ft) mkd. 1/4 S24 BT.

II. Found: A 3 1/4 ins. diam., BLM brass cap on a 2 1/2 ins. diam. iron pipe firmly set from which:

A pine snag, 13 ins. diam., bears S.55°30'W., 13.50 ft. dist. with visible scribes.  
A fir, 17 ins. diam., bears N.59°W., 39.40 ft. dist., with overgrown face.

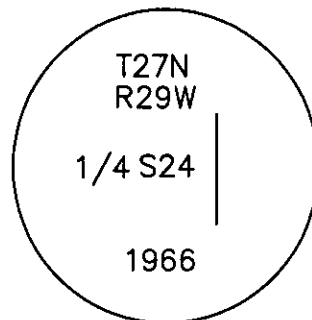
III. Perpetuation: We establish 1 new bearing tree described below:

A fir, 10 ins. diam., bears S.80°W., 13.65 ft. dist. mkd. 1/4 S24 BT.

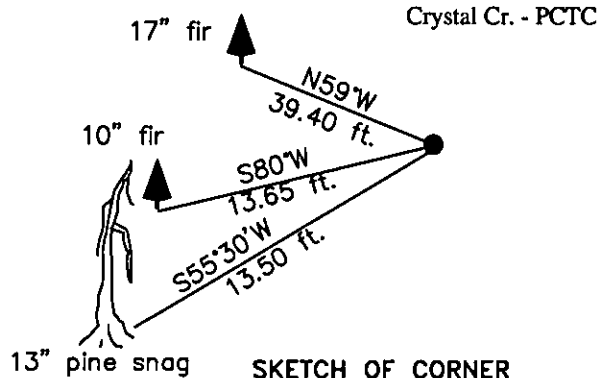
Painted faces and 6 in. wide red bands to all bearing trees and attached Land Survey Monument and Bearing Tree signs.

Magnetic declination: 18° East

Equipment used: Hand compass and loggers tape



Kootenai Surveyors Inc., 314 California Av., Libby, MT. 59923 (406) 293-4354



SKETCH OF CORNER

## CERTIFICATION

I, Levi Powell  
certify the information shown herein is true and correct.

Levi Powell  
Signature Ground Party Chief

I, Alvan F. Hughes  
certify that this Corner Record correctly represents work performed by me or under my direction in compliance with the "Corner Recordation Act" (70-22-01, et seq., M.C.A.)

Alvan F. Hughes  
Signature of Surveyor & Seal

Date: 6/30/2008 Reg. No. 7322-L6

Employer: Kootenai Surveyors Inc.

Office of Clerk and Recorder, County of Lincoln This "corner

record" was filed for 213033 BOOK: CCR CC&R'S PAGE: 11241 Pages: 1

was noted on the a STATE OF MONTANA LINCOLN COUNTY

book No. RECORDED: 07/23/2008 9:37 KOI: CC&R'S

TAMMY D. LAUER CLERK AND RECORDER

FEE: \$0.00


BY: Alvan F. Hughes

TO: KOOTENAI SURVEYORS INC. P.O. BOX 393, LIBBY, MT 59923

Cross Index No. P 25 T. 27N R. 29W P.M., MT

Adopted July 1, 1981, Montana Board of Professional Engineers & Land Surveyors

Sec. 24



• corner this sheet