

CERTIFIED CORNER RECORDATION

Corner Cor. 5 MS 6228 T. 27 N. R. 29 W. P.M.M. LINCOLN County

I. Record: 1901 Mineral survey by Nimrod Jenkins: Set a post 4 1/2 ins. square, 4 ft. long 2 ft. deep, mkd. 5-6228 from which:

A blazed tamarack, 12 ins. diam., bears N.89°30'W., 14.00 ft. dist., mkd. 5-6228 BT.
Raise a mound of earth 4 ft. base 2 ft. high around post.

II. Found: There was no evidence of original corner or accessories found during a corner search of the area.

III. Perpetuation: At the calculated position from survey, set a aluminum pipe 2 1/2 ins. diam. 30 ins. long 24 ins. in the ground, with a 3 1/4 in. diam. aluminum cap marked as shown below from which:

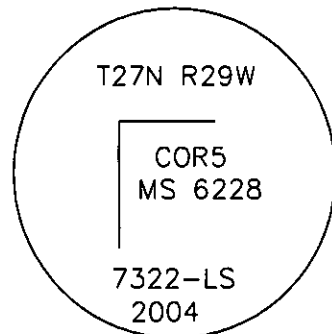
A Douglas fir, 6 ins. diam., bears N.12°E., 12.40 ft. dist., scribed 5-MS 6228 BT.
A Alpine fir, 6 ins. diam., bears N.79°W., 15.70 ft. dist., scribed 5-MS 6228 BT.

Painted scribed faces red and 6 in. wide bands around bearing trees and attached Bearing Tree and Land Survey Monument signs.

Raise a collar of stone 2 ft. diam. around set monument.

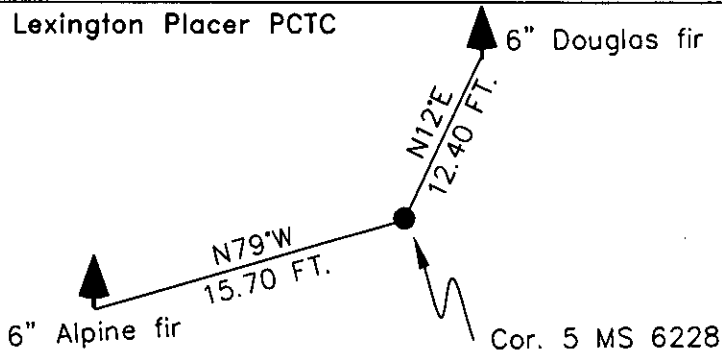
Magnetic declination: 18° East

Equipment used: Hand compass and loggers tape



Kootenai Surveyors Inc., 314 California Av., Libby, MT. 59923 (406) 293-4354

Lexington Placer PCTC



SKETCH OF CORNER

CERTIFICATION

I, John Damon
certify the information shown herein is true and correct.

John Damon
Signature Ground Party Chief

I, Alvah F. Hughes
certify that this Corner Record correctly represents work performed by me or under my direction in compliance with the "Corner Recordation Act" (70-22-101, et seq., M.C.A.)

Alvah F. Hughes
Signature of Surveyor & Seal

Date: 6/21/2006 Reg. No. 7322-LS

Employer: Kootenai Surveyors Inc.

Office of Clerk and Recorder, County of Lincoln This "corner

record" was filed for record or 195365 BOOK: CCR CC&R'S PAGE: 10941 Pages: 1

was noted on the cross-index STATE OF MONTANA LINCOLN COUNTY

book No. RECORDED: 07/05/2006 4:20 KOI: CC&R'S

CORAL M. CUMMINGS CLERK AND RECORDER

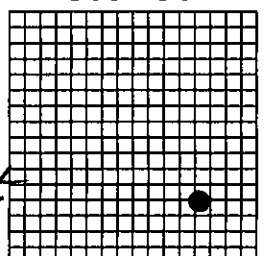
FEE: \$0.00 BY: [Signature]

TO: KOOTENAI SURVEYORS INC. P.O. BOX 393, LIBBY, MT 59923

Cross Index No. T. 27N. R. 29W. P.M., MT

Adopted July 1, 1981, Montana Board of Professional Engineers & Land Surveyors

Sec. 30



• corner this sheet