

CERTIFIED CORNER RECORDATION

CORNER E 1/4 Cor. S 13 T. 27 N., R. 29 W., P.M.M. LINCOLN COUNTY

RECORD:

1903 original GLO notes by Burton S. Adams.

"Set a sand stone, 24 x 8 x 4 ins., 8 ins. in the ground, for 1/4 sec. cor. of Sec. 13, marked 1/4 on W. face; from which

A Pine, 9 ins. in diam., bears S. 57° 30' W., 15 lks, dist., marked 1/4 S 13 BT.

A Pine, 16 ins. in diam., bears N. 46° 30' W., 25 lks, dist., marked 1/4 S 13 BT."

FOUND EVIDENCE:

Found original stone with (2) BT's

A Lodgepole, 7 ins. diam., scribed T 27 N R 29 W S 13 BT bears N. 30° W., 10.2 ft. dist.

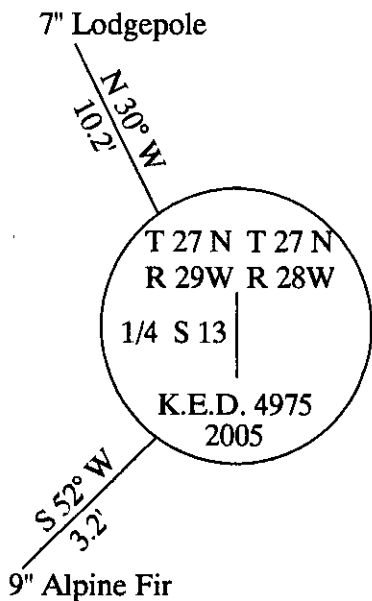
A Alpine Fir, 4 ins. diam., scribed X BT S 13 bears S. 52° W., 3.2 ft. dist.

PERPETUATION:

Replaced original stone with a 3 1/4 inch aluminum cap stamped (see diagram below) on a 5/8 inch dia. rebar 30 inches long. From which:

Painted 6 inch wide band with attached bearing tree signs to all trees.

MAGNETIC DECLINATION: 18° E



CERTIFICATION

I, GEORGE CLARK

Certify the information shown herein is true and correct
Signature of Ground Party Chief


KENNETH E. DAVIS

I, KENNETH E. DAVIS
certify that this Corner Record correctly represents work performed by me under my direction in compliance with the "Corner Record Act" (MCA 101, et seq.)

KENNETH E. DAVIS
Signature of Surveyor

State of Montana Reg. No. 4975-S

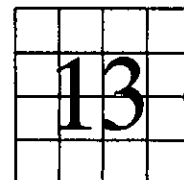
Surveying INC



SKETCH OF CORNER

SECTION

Office of Clerk and Recorder
 This "corner" was noted in book No. _____ In book No. _____
 187822 BOOK: CCR CC&R'S PAGE: 10840 Pages: 1
 STATE OF MONTANA LINCOLN COUNTY
 RECORDED: 09/09/2005 9:31 KOI: CC&R'S
 CORAL M. CUMMINGS CLERK AND RECORDER
 FEE: \$0.00 BY: Jeanne [Signature]
 TO: FILED



Cross Index No. _____ T. _____ N., R. _____ W., P.M.M.

THIS CORNER