

INSTRUCTIONS

1. Original and/or subsequent record used to evaluate the corner position.
2. Description of evidence found, note discrepancies in the record, state method of establishing lost or obliterated corners.
3. Description of monument and accessories set to perpetuate the corner position.
4. Sketch of corner, show all pertinent data which can best be shown in a sketch example, corner marking, topography ties, position of accessories, etc.
5. Certification must be signed and sealed by Land Surveyor registered in the State of Montana.
6. Fill in Cross Index & Section Diagram at bottom of sheet.

CERTIFIED CORNER RECORDATION

Corner $\frac{1}{4}$ $\frac{S14}{S23}$ T. 27 N R. 28 W P.M.M. LINCOLN County

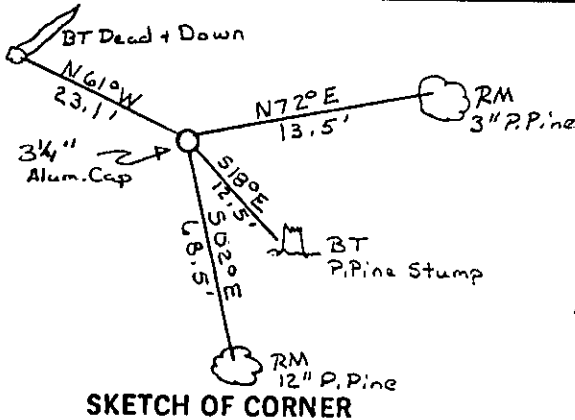
ORIGINAL AND/OR
SUBSEQUENT RECORD

ORIGINAL RECORD: Set a Pine Post 3' long, 5" sq. 24" in the ground, marked $\frac{1}{4}$ S14 on N, and $\frac{1}{4}$ S23 on S sides;
From Which:
A pine, 30' in diam. bears S15°E, 19 lks. dist. marked $\frac{1}{4}$ S23 B.T.
A pine, 15" in diam. bears N59°30'W, 35 lks. dist. marked $\frac{1}{4}$ S14 B.T.

EVIDENCE FOUND Original Stone Not Found. Found a original BT Dead + Down with scribing bears N61°W, 23.1'. A original BT stump with scribing bears S18°E, 12.5'.

PERPETUATION Set $3\frac{1}{4}$ " Alum. Cap on $3\frac{1}{4}$ " x 24" Rebar at record distance from original BT's. Set a 5' Steel Fence Post at approximately 1' North of monument. Established Two RM Trees. An 3" P. Pine bears N72°E, 13.5', A 12" P. Pine bears S02°E, 68.5'. Tagged both RM Trees with MARLS Land Monument Sign and Painted Red Band around trees.

Note: Declination used - 18°E
Measurements taken to center of tree.



SKETCH OF CORNER

CERTIFICATION

I, Glean R. Howard
certify the information shown herein is true and correct.


Glean R. Howard
Signature of Ground Party Chief

I, TERRY L. DRUYVESTEIN
certify that this Corner Record correctly represents work performed by me or under my direction in compliance with the "Corner Recordation Act" (70-22-101, et seq., M.C.A.)

Terry L. Druyvestein
Signature of Surveyor & Seal

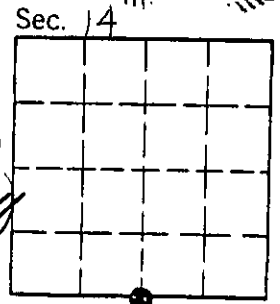
Date: 07/90 Reg. No. 2927-ES

Employer: STENSATTER DRUYVESTEIN & ASSOCIATES



Office of Clerk and Recorder, County of Lincoln. This "corner record" was filed for record on 1-4-91 was noted on the cross-index plat and is assigned page No. 4456, in book No. _____

Janet B. Siegel by Bill Buehler
County Official



Cross Index No. N-19 T. 27 N R. 28 W P.M.M.

• corner this sheet