

CERTIFIED CORNER RECORDATION

Corner W 1/4 S20 T. 27 N. R. 28 W. P.M.M. Lincoln County

- I. Record: 1902 original GLO survey by Burton S. Adams and William Weeks: Set a granite stone, 24x12x8 ins., 18 ins. in the ground, marked 1/4 on the W face from which:
- A pine, 16 ins. diam., bears N.68°30'E., 68 lks. dist., (44.88 ft.), mkd. 1/4 S20 BT.
A pine, 20 ins. diam., bears N.86°45'E., 97 lks. dist., (64.02 ft.), mkd. 1/4 S20 BT.
- II. Found: A steel T-Bar with a 1 inch diam. Aluminum disk (no markings, origin unknown).
- III. Perpetuation: At a point determined by survey, set a 2 1/2 inch diam., by 30 inch long Aluminum pipe with a 3 1/4 inch diam. Aluminum cap marked as shown below from which:
- A fir, 12 ins. diam., bears N.18°E., 2.20 ft. dist. mkd. 1/4 S20 BT.
A fir, 15 ins. diam., bears S.46°W., 3.85 ft. dist., mkd. 1/4 S19 BT.
A T-Bar, bears N82°W, 3.45 ft. dist.

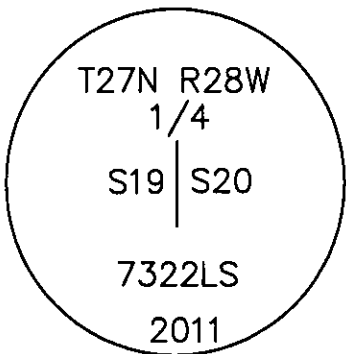
Painted faces and 6 in. wide red bands to all bearing trees and attached Land Survey Monument and Bearing Tree signs.

Set a steel post, bears South, 2.60 ft. dist., with attached Land Survey Monument and Property line stickers.

Magnetic declination: 18° East

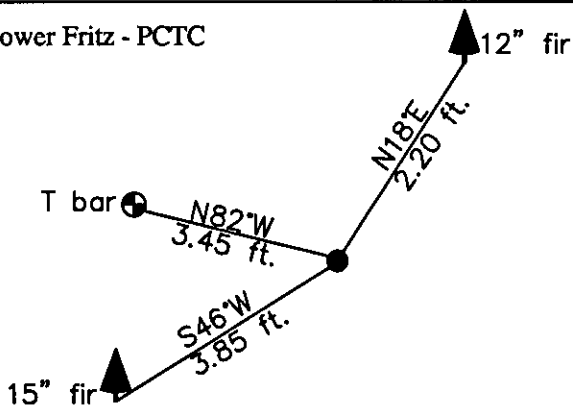
Equipment used: Hand compass and loggers tape

Note: Refer to Certificate of Survey No. 4106 Lincoln County Records for additional survey information.



Kootenai Surveyors Inc., 314 California Av., Libby, MT. 59923 (406) 293-4354

Lower Fritz - PCTC



SKETCH OF CORNER

CERTIFICATION

I, kelly Rooney
certify the information shown herein is true and correct.

Kelly Rooney
Signature Ground Party Chief

I, Alvah F. Hughes
certify that this Corner Record correctly represents work performed by me or under my direction in compliance with the "Corner Recordation Act" (70-22-101, et seq., M.C.A.)

Alvah F. Hughes
Signature of Surveyor & Seal

Date: 8/11/2011 Reg. No. 7322-LS

Employer: Kootenai Surveyors Inc.

Office of Clerk and Recorder, County of Lincoln This "corner

Sec. 20

record" was filed for record on

235235 BOOK: CCR CC&R'S PAGE: 11914 Pages: 1

was noted on the cross-index STATE OF MONTANA LINCOLN COUNTY

book No. TAMMY D. LAUER CLERK AND RECORDER

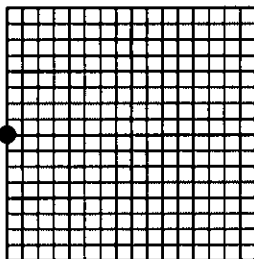
FEE: \$0.00

BY: Deanne Stearns

TO: KOOTENAI SURVEYORS INC. P.O. BOX 393, LIBBY, MT 59923

Cross Index No. P 05 T. 27N R. 28W P.M., MT

Adopted July 1, 1981, Montana Board of Professional Engineers & Land Surveyors



• corner this sheet