

## CERTIFIED CORNER RECORDATION

Corner NE Cor. S19 T 27 N. R. 28 W. P.M.M. LINCOLN County

**I. Record:** 1902 original GLO survey by Burton S. Adams and William Weeks set a slate stone 18x12x8 ins., 12 ins. in the ground, marked with 5 notches on the E. edge and 3 notches on the S. edge from which:

- A pine, 7 ins. diam., bears N26°E. 37 lks. (24.42 ft), mkd. T29N R27W S17 BT.
- A pine, 30 ins. diam., bears S72°E. 79 lks. (52.14 ft), mkd. T29N R27W S20 BT.
- A pine, 36 ins. diam. bears S44°W. 29 lks. (19.14 ft), mkd. T29N R27W S19 BT.
- A fir, 30 ins. diam., bears N35°W. 81 lks (53.46 ft), mkd. T29N R27W S18 BT.

1966 BLM Remoumentation by R. Leedy: Set an iron post, 30 ins. long, 2 1/2 ins. diam., 24 ins. in the ground, with brass cap mkd. as shown below from which:

- A fir, 12 ins. diam., bears N.54°30'E., 23 lks. dist. (15.18 ft.) visible scribes.
- A fir, 16 ins. diam., bears S. 36°E., 32 lks. dist., (21.12 ft.) with overgrown blaze.
- A fir, 18 ins. diam., bears S.63°30'W., 39 lks. dist., mkd. T27N R28W S19 BT.

**II. Found:** A 3 1/4 diam. BLM brass cap on a 2 1/2 in. diam. iron pipe firmly set from which:

- A fir snag, 16 ins. diam., bears S.56°W., 25.10 ft. dist., with visible scribing.
- A fir, 18 ins. diam., bears N.54°E., 15.55 ft. dist., with visible scribing.

**III. Perpetuation:** We established 3 bearing trees described below:

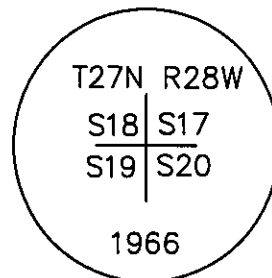
- A fir, 13 ins. diam., bears N.68°W., 22.10 ft. dist., mkd. T27N R28W S18 BT.
- A fir, 6 ins. diam., bears S.78°E., 42.15 ft. dist., mkd. X BT.
- A fir, 11 ins. diam., bears S.4°W., 74.40 ft. dist., mkd. T27N R28W S19 BT.

Set a steel post on line 3 ft. West of found monument with attached Land Survey Monument and Property Line stickers.

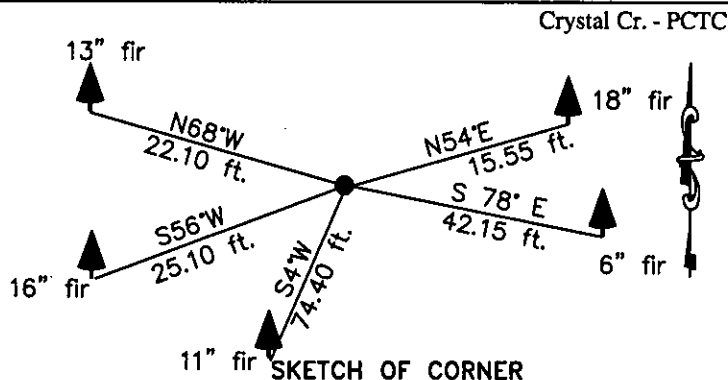
Painted faces and 6 in. wide red bands to all bearing trees and attached bearing tree and Land Survey Monument signs.

Magnetic declination: 18° East

Equipment used: Hand compass and loggers tape



Kootenai Surveyors Inc., 314 California Av., Libby, MT. 59923 (406) 293-4354



CERTIFICATION

1. Kelly Rooney  
certify the information shown herein is true and correct.  
*Kelly Rooney*  
Signature Ground Party Chief

2. Alvah F. Hughes  
certify that this Corner Record correctly represents work performed by me or under my direction in compliance with the "Corner Recordation Act" (70-22-101, et seq.)  
*Alvah F. Hughes*  
Signature of Surveyor & Seal

Date: 6/30/2008 Reg. No. 7322-LS  
Employer: Kootenai Surveyors Inc.

Office of Clerk and Recorder, County of Lincoln This "corner

record" was file 213034 BOOK: CCR CC&R'S PAGE: 11242 Pages: 1

was noted on STATE OF MONTANA LINCOLN COUNTY

RECORDED: 07/23/2008 9:37 KOI: CC&R'S

book No. TAMMY D. LAUER CLERK AND RECORDER

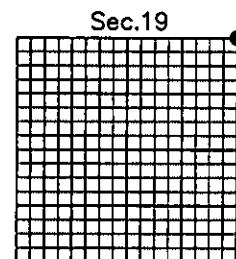
FEE: \$0.00

BY: *Tammy D. Lauer*

TO: KOOTENAI SURVEYORS INC. P.O. BOX 393, LIBBY, MT 59923

Cross Index No. N 05 T. 27N R. 28W P.M., MT

Adopted July 1, 1981, Montana Board of Professional Engineers & Land Surveyors



• corner this sheet