

CERTIFIED CORNER RECORDATION

Corner NW Cor. S19 T 27 N. R. 28 W. P.M.M. Lincoln County

I. Record: 1902 original GLO survey by Burton S. Adams and William Weeks: Set a lime stone 15x10x6 ins. 10 ins. in the ground, marked with 3 notches on S, and 3 notches on N edge from which:

A hemlock, 10 ins. diam., bears N.39°E., 41 lks. dist., (27.06 ft.), mkd.T27N R28W S18 BT.
A tamarack, 20 ins. diam., bears S.27°45'E., 54 lks. dist., (35.64 ft.), mkd. T27N R28W S19 BT.

1966 BLM Remonumentation by R. Leedy: Set a iron post, 30 ins. long, 2 1/2 ins. diam., 24 ins. in the ground from which:

A fir, 8 ins. diam., bears N.60°E., 38 lks. dist.,(25.08 ft) mkd. T27N R28W S18 BT.
A fir, 10 ins. diam., bears S.54°E., 54 lks. dist.,(35.64 ft) mkd T27N R28W S19 BT.

II. Found: A 3 1/4 ins. diam., BLM brass cap on a 2 1/2 ins. diam. iron pipe firmly set from which:

A fir, 11 ins. diam., bears N.60°E., 25.45 ft. dist. with visible scribes.
A fir, 15 ins. diam., bears S.53°E., 16.25 ft. dist., with overgrown face.

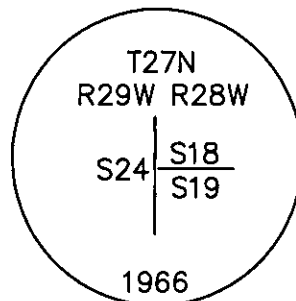
III. Perpetuation:

Set a steel post on line 1.50 ft. South of found monument, with Survey monument and Property line stickers attached.

Painted faces and 6 in. wide red bands to all bearing trees and attached Land Survey Monument and Bearing Tree signs.

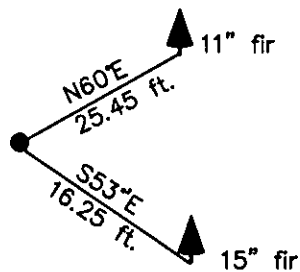
Magnetic declination: 18° East

Equipment used: Hand compass and loggers tape



Kootenai Surveyors Inc., 314 California Av., Libby, MT. 59923 (406) 293-4354

Crystal Cr. - PCTC



SKETCH OF CORNER

CERTIFICATION

I, Levi Powell
certify the information shown herein is true and correct.

Levi Powell
Signature Ground Party Chief

I, Alvah F. Hughes
certify that this Corner Record correctly represents work performed by me or under my direction in compliance with the "Corner Recordation Act" (70-22-101, et seq., M.C.A.)

Alvah F. Hughes
Signature of Surveyor & Seal

Date: 6/30/2008 Reg. No. 7322-L6

Employer: Kootenai Surveyors Inc.



Office of Clerk and Recorder, County of Lincoln This "corner

record" was filed 213030 BOOK: CCR CC&R'S PAGE: 11238 Pages: 1

was noted on the STATE OF MONTANA LINCOLN COUNTY

RECORDED: 07/23/2008 9:32 KOI: CC&R'S

book No. TAMMY D. LAUER CLERK AND RECORDER

FEE: \$0.00


BY: Levi Powell

TO: KOOTENAI SURVEYORS INC. P.O. BOX 393, LIBBY, MT 59923

Cross Index No. N 01 T. 27N R. 28W P.M., MT

Adopted July 1, 1981, Montana Board of Professional Engineers & Land Surveyors

Sec. 19



• corner this sheet