

INSTRUCTIONS

1. Original and/or subsequent record used to evaluate the corner position.
2. Description of evidence found, note discrepancies in the record, state method of establishing lost or obliterated corners.
3. Description of monument and accessories set to perpetuate the corner position.
4. Sketch of corner, show all pertinent data which can best be shown in a sketch example, corner marking, topography ties, position of accessories, etc.
5. Certification must be signed and sealed by Land Surveyor registered in the State of Montana.
6. Fill in Cross Index & Section Diagram at bottom of sheet.

CERTIFIED CORNER RECORDATION

Corner NE COR. SEC. 22 T. 28N R. 27W P.M.M. Flathead CountyORIGINAL GLO - Newton Orr - 1891:

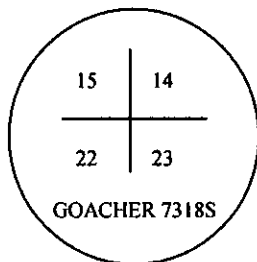
Set a post, 4 feet long, 4 inches square with marked stone, 12 inches in the ground, for the corner to Sections 14, 15, 22 and 23, marked T28N S14 on Northeast, R28W, S23 on Southeast, S22 on Southwest, and S15 on Northwest faces with 3 notches on south and 2 notches on east edges. Dug pits 18x18x18 inches in each section 5½ feet distant and raised a mound of earth 2 feet high, 2.5 feet tall around post.

FOUND:

Found a 3¼" aluminum cap, marked as shown below, flush with ground, from which:

A metal "T" post bears East, 1.0'.

No bearing trees within limits.




○ T METAL 'T'
POST - 1.0'
EAST OF
FD. MON.

SKETCH OF CORNER



CERTIFICATION

I, Stephen Jeske

Certify the information shown herein is true and correct.


Signature Ground Party ChiefI, Stephen Jeske

certify that this Corner Record correctly represents work performed by me or under my direction in compliance with the "Corner Recordation Act" (70-22-101, et seq., M.C.A.)


Signature of Surveyor & SealDate: 05-27-08 Reg. No. 14230LSEmployer: J.R.S. Surveying, Inc.

Office of Clerk and Recorder, County of _____ This "corner

record" was filed for record on __

was noted on the cross-index plate

book no. _____


211736 BOOK: CCR CC&R'S PAGE: 11216 Pages: 1

STATE OF MONTANA LINCOLN COUNTY


RECORDED: 05/29/2008 10:39 KOI: CC&R'S

TAMMY D. LAUER CLERK AND RECORDER

FEE: \$0.00

BY:  Deputy

TO: J.R.S. SURVEYING P.O. BOX 1050, LIBBY, MONTANA 59923

Cross Index No. N17 T. 28N R. 27W PMM

Adopted July 1, 1981, Montana Board of Professional Engineers & Land Surveyors

• - Corner this sheet