

INSTRUCTIONS

1. Original and/or subsequent record used to evaluate the corner position.
2. Description of evidence found, note discrepancies in the record, state method of establishing lost or obliterated corners.
3. Description of monument and accessories set to perpetuate the corner position.
4. Sketch of corner, show all pertinent data which can best be shown in a sketch example, corner marking, topography ties, position of accessories, etc.
5. Certification must be signed and sealed by Land Surveyor registered in the State of Montana.
6. Fill in Cross Index & Section Diagram at bottom of sheet.

CERTIFIED CORNER RECORDATION

Corner N1/16 SEC.S 28/27 T. 27N R. 28W P.M.M. Lincoln County

The new corner monument was established as a result of a subdivisional survey of the Section. Said subdivisional survey was made in accordance with methods and procedures contained in the Manual of Surveying Instructions (1973); U.S. Bureau of Land Management.

ORIGINAL: Druyvestein - 1990

Found a 3/4" steel rod. Set 1 1/2" aluminum cap on 5/8" rebar, from which:
Established 2 "RM" trees
A 15" Douglas Fir bears N69°E, 27.7' with J. Neil Lumber Company tag 1975.
A 20" Douglas Fir bears S45°W, 15.3' with J. Neil Lumber Company tag 1975.

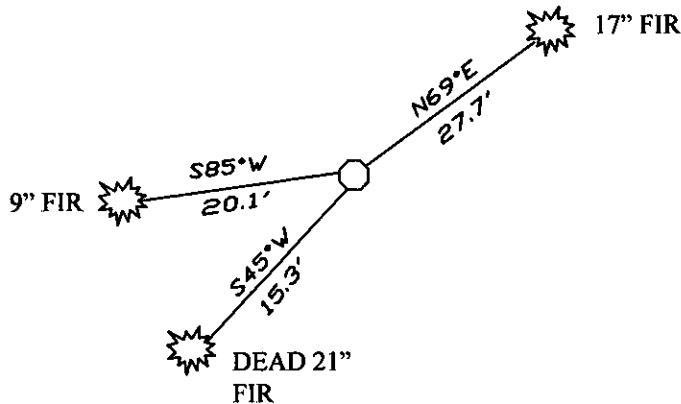

FOUND:

Found 1 1/2" aluminum cap on 5/8" rebar, marked as shown below. Corner is 0.1' above ground with a steel post 0.5' east of corner.

Found a 17" Douglas Fir with healed blaze with bearing tree tag, marked S69°W, 27.7', 7/18/90.

ESTABLISH:

Establish one new bearing tree for this corner.
A 9" fir bears S85°W, 20.05 feet, blaze and scribe "N1/16 S28 BT".
Paint bearing trees and attach new sign to bearing tree.



SKETCH OF CORNER

CERTIFICATION

I, Stephen Jeske
Certify the information shown herein is true and correct.

Stephen Jeske
Signature Ground Party Chief

I, Stephen Jeske
certify that this Corner Record correctly represents work performed by me or under my direction in compliance with the "Corner Recordation Act" (70-22-101 et seq., M.C.A.)

Stephen Jeske
Signature of Surveyor & Seal

Date: 05-27-08 Reg. No. 14230LS

Employer: J.R.S. Surveying, Inc.

Office of Clerk and Recorder, County of _____ This "corner

record" was filed for record on 211734 BOOK: CCR CC&R'S PAGE: 11214 Pages: 1

was noted on the cross-index plat STATE OF MONTANA LINCOLN COUNTY

book no. _____

RECORDED: 05/29/2008 10:37 KOI: CC&R'S

TAMMY D. LAUER CLERK AND RECORDER

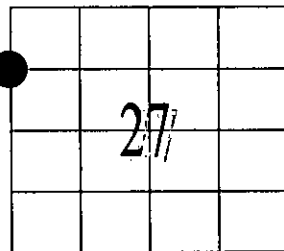
FEE: \$0.00

BY: Kyle Stoddard, Deputy

TO: J.R.S. SURVEYING P.O. BOX 1050, LIBBY, MONTANA 59923

Cross Index No. S13 T. 27N R. 28W PMM

Adopted July 1, 1981, Montana Board of Professional Engineers & Land Surveyors



• - Corner this sheet