

**INSTRUCTIONS**

1. Original and/or subsequent record used to evaluate the corner position.
2. Description of evidence found, note discrepancies in the record, state method of establishing lost or obliterated corners.
3. Description of monument and accessories set to perpetuate the corner position.
4. Sketch of corner, show all pertinent data which can best be shown in a sketch example, corner marking, topography ties, position of accessories, etc.
5. Certification must be signed and sealed by Land Surveyor registered in the State of Montana.
6. Fill in Cross Index & Section Diagram at bottom of sheet.

**CERTIFIED CORNER RECORDATION**

Corner CE NW1/64 SEC. 28 T. 27N R. 28W P.M.M. Lincoln County

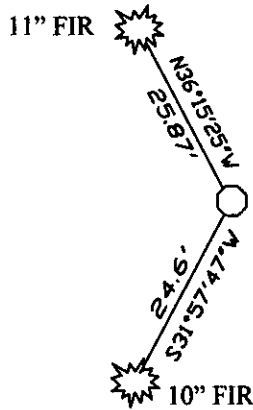
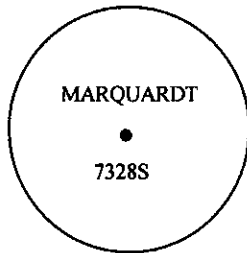
The new corner monument was established as a result of a subdivisional survey of the Section. Said subdivisional survey was made in accordance with methods and procedures contained in the Manual of Surveying Instructions (1973); U.S. Bureau of Land Management.

**FOUND:**

Found a 5/8" rebar with plastic cap #7328S stamped as shown below.

**ESTABLISH:**

Establish two new accessories for this corner.  
 An 11" fir bears N36°15'25"W, 25.87 feet, blaze and scribe "1/64 S28 BT".  
 A 10" fir bears S31°57'47"W, 24.16 feet, blaze and scribe "1/64 S28 BT".  
 Set a steel post, 2' north and 2' east of monument  
 Bearing trees were painted red and bearing tags attached.



**SKETCH OF CORNER**

**CERTIFICATION**


I, Stephen Jeske  
 Certify the information shown herein is true and correct.  
*Stephen Jeske*  
 Signature Ground Party Chief

I, Stephen Jeske  
 certify that this Corner Record correctly represents work performed by me or under my direction in compliance with the "Corner Recordation Act" (70-22-107, et seq., M.C.A.)

*Stephen Jeske*  
 Signature of Surveyor & Seal

Date: 05-27-08 Reg. No. 14230LS

Employer: J.R.S. Surveying, Inc.



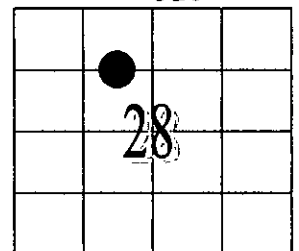
Office of Clerk and Recorder, County of \_\_\_\_\_ This "corner

record" was filed for record of: 211733 BOOK: CCR CC&R'S PAGE: 11213 Pages: 1

was noted on the cross-index: STATE OF MONTANA LINCOLN COUNTY  
RECORDED: 05/29/2008 10:36 KOI: CC&R'S

book no. \_\_\_\_\_ TAMMY D. LAUER CLERK AND RECORDER  
FEE: \$0.00 BY: *Bill Blomdahl, Deputy*  
TO: J.R.S. SURVEYING P.O. BOX 1050, LIBBY, MONTANA 59923

Cross Index No. EE13 T. 27N R. 28W PMM



• - Corner this sheet