

INSTRUCTIONS

1. Original and/or subsequent record used to evaluate the corner position.
2. Description of evidence found, note discrepancies in the record, state method of establishing lost or obliterated corners.
3. Description of monument and accessories set to perpetuate the corner position.
4. Sketch of corner, show all pertinent data which can best be shown in a sketch example, corner marking, topography ties, position of accessories, etc.
5. Certification must be signed and sealed by Land Surveyor registered in the State of Montana.
6. Fill in Cross Index & Section Diagram at bottom of sheet.

CERTIFIED CORNER RECORDATION

Corner W1/4 SEC. 28 T. 27N R. 28W P.M.M. Lincoln County

ORIGINAL GLO: Burton S. Adams and William E. Weeks - 1902

Set a pine post, 3 feet long, 5 inches square, 24 inches in the ground for $\frac{1}{4}$ Section corner, marked S25 on east and $\frac{1}{4}$ S29 on west faces, from which:

A pine, 12 inches diameter, bears S62°E, 20 links (13.20 feet) distant, marked "1/4 S28 BT".

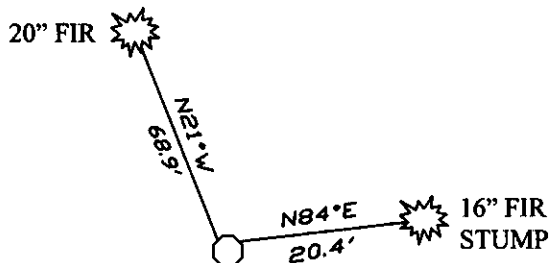
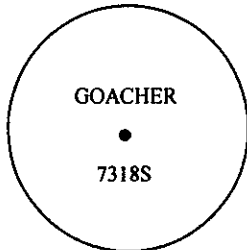
A pine, 12 inches diameter, bears N68°30'W, 29 links (19.14 feet) distant, marked "1/4 S29 BT".

FOUND:

Found 5/8" rebar with plastic cap #7318S marked as shown below, from which:

A 20" fir with snow blaze and partially visible scribe and attached BT tag bears N21°W, 68.9 feet distant.

A 16" fir stump, 6' tall with visible scribe and attached BT tag bears N84°E, 20.4 feet distant.



SKETCH OF CORNER

CERTIFICATION

I, Stephen Jeske
Certify the information shown herein is true and correct.


Stephen Jeske
Signature Ground Party Chief

I, Stephen Jeske
certify that this Corner Record correctly represents work performed by me or under my direction in compliance with the "Corner Recordation Act" (70-22-101, et seq., M.C.A.)

Stephen Jeske
Signature of Surveyor & Seal

Date: 05-27-08 Reg. No. 14230L

Employer: J.R.S. Surveying, Inc.



Office of Clerk and Recorder, County of _____ This "corner

record" was filed for re: 211732 BOOK: CCR CC&R'S PAGE: 11212 Pages: 1

was noted on the cross- STATE OF MONTANA LINCOLN COUNTY

book no. RECORDED: 05/29/2008 10:35 KOI: CC&R'S

TAMMY D. LAUER CLERK AND RECORDER

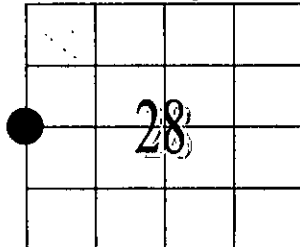
FEE: \$0.00

BY: Bill Blomdahl, Deputy

TO: J.R.S. SURVEYING P.O. BOX 1050, LIBBY, MONTANA 59923

Cross Index No. T9 T. 27N R. 28W PMM

Adopted July 1, 1981, Montana Board of Professional Engineers & Land Surveyors



• - Corner this sheet