

## INSTRUCTIONS

1. Original and/or subsequent record used to evaluate the corner position.
2. Description of evidence found, note discrepancies in the record, state method of establishing lost or obliterated corners.
3. Description of monument and accessories set to perpetuate the corner position.
4. Sketch of corner, show all pertinent data which can best be shown in a sketch example, corner marking, topography ties, position of accessories, etc.
5. Certification must be signed and sealed by Land Surveyor registered in the State of Montana.
6. Fill in Cross Index & Section Diagram at bottom of sheet.

## CERTIFIED CORNER RECORDATION

Corner CN1/16 SEC. 28 T. 27N R. 28W P.M.M. Lincoln County

The new corner monument was established as a result of a subdivisional survey of the Section. Said subdivisional survey was made in accordance with methods and procedures contained in the Manual of Surveying Instructions (1973); U.S. Bureau of Land Management.

## FOUND:

Found a 2" aluminum cap #8694ES on 5/8" rebar, marked as shown below, monument is 0.1' above ground.



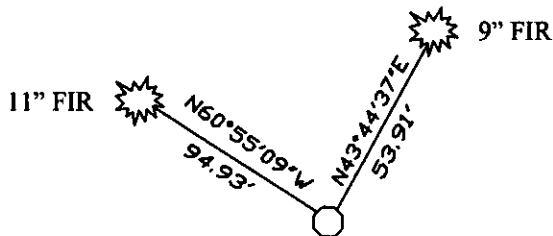
## ESTABLISH:

Establish 2 new accessories for this corner.

A 9" fir bears N43°44'37"E, 53.91 feet distant, blaze and scribe "CN1/16 S28 BT".

An 11" fir bears N60°55'09"W, 94.93 feet distant, blaze and scribe "CN1/16 S28 BT".

Bearing tree blazes were painted red and bearing tree tags were attached.  
Set steel post 2.0' east of corner monument.



SKETCH OF CORNER

## CERTIFICATION

I, Stephen Jeske  
Certify the information shown herein is true and correct.


Stephen Jeske  
Signature Ground Party Chief

I, Stephen Jeske  
certify that this Corner Record correctly represents work performed by  
me or under my direction in compliance with the "Corner Recordation  
Act" (70-22-101 et seq., M.C.A.)

Stephen Jeske  
Signature of Surveyor & Seal

Date: 05-27-09 Reg. No. 1423018

Employer: J.R.S. Surveying, Inc.



Office of Clerk and Recorder, County of \_\_\_\_\_ This "corner

record" was filed for record on 211723 BOOK: CCR CC&R'S PAGE: 11203 Pages: 1

was noted on the cross-index pl. STATE OF MONTANA LINCOLN COUNTY

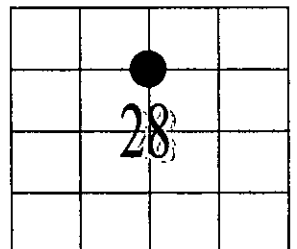
book no. \_\_\_\_\_ RECORDED: 05/29/2008 10:26 KOI: CC&R'S

TAMMY D. LAUER CLERK AND RECORDER

FEE: \$0.00

TO: J.R.S. SURVEYING P.O. BOX 1050, LIBBY, MONTANA 59923

Cross Index No. S11 T. 27N R. 28W PMM



• - Corner this sheet