

**INSTRUCTIONS**

1. Original and/or subsequent record used to evaluate the corner position.
2. Description of evidence found, note discrepancies in the record, state method of establishing lost or obliterated corners.
3. Description of monument and accessories set to perpetuate the corner position.
4. Sketch of corner, show all pertinent data which can best be shown in a sketch example, corner marking, topography ties, position of accessories, etc.
5. Certification must be signed and sealed by Land Surveyor registered in the State of Montana.
6. Fill in Cross Index & Section Diagram at bottom of sheet.

**CERTIFIED CORNER RECORDATION**

Corner 1/4 S 28  
S 33 T. 27 N R. 27 W P.M.M. LINCOLN County

ORIGINAL AND/OR  
SUBSEQUENT RECORD

ORIGINAL RECORD: Set a Shale Stone, 14"x 12"x 4", 10" in the ground, marked 1/4 on N face;  
From Which:  
A Pine, 16" in diam. bears, N 60° W, 39 lks. dist. marked 1/4 S 28 B.T.  
A Pine, 24" in diam. bears, S 70° W, 30 lks. dist. marked 1/4 S 33 B.T.

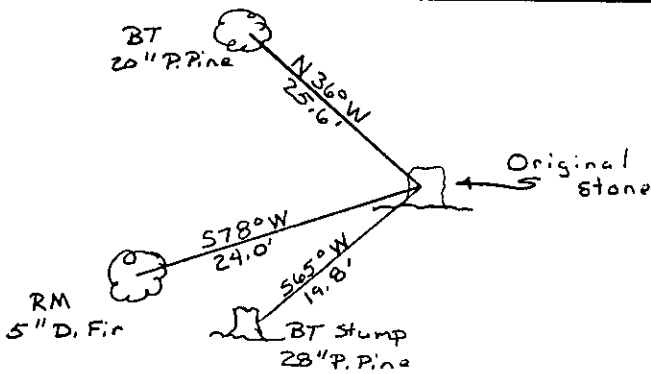
EVIDENCE FOUND

Found set stone with 1/4 on N. Face. From which 20" P. Pine bears N 36° W, 25.6' with Blaze and scribing. A 28" P. Pine stump bears S 65° W, 19.8' with scribing.

PERPETUATION

Left Stone in Place. Established New RM Tree, an 5" D. Fir bears S 78° W, 24.0', Blazed, Painted and Tagged with MARLS Land Monument Sign.

Note: Declination used - 20° E  
Measurements taken to center of Tree.



SKETCH OF CORNER

CERTIFICATION

I, Red Cone  
certify the information shown herein is true and correct.


Signature Ground Party Chief

I, TERRY L. DRUYVESTEIN  
certify that this Corner Record correctly represents work performed by me or under my direction in compliance with the Corner Recordation Act (70-22-10), et seq., M.C.A.

Signature of Surveyor & Seal

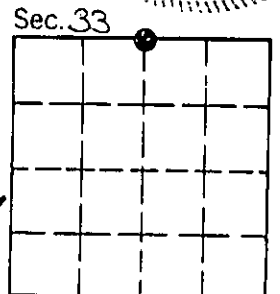
Date: 07/90 Reg. No. 2927 ES

Employer: STENSATTER DRUYVESTEIN & ASSOCIATES



Office of Clerk and Recorder, County of Lincoln. This "corner record" was filed for record on 1-4-90 was noted on the cross-index plat and is assigned page No. 4378, in book No. \_\_\_\_\_

Janet H. Sigelby  
County Official



Cross Index No. V-11 T. 27 N R. 27 W P.M.M.

• - corner this sheet