

INSTRUCTIONS

1. Original and/or subsequent record used to evaluate the corner position.
2. Description of evidence found, note discrepancies in the record, state method of establishing lost or obliterated corners.
3. Description of monument and accessories set to perpetuate the corner position.
4. Sketch of corner, show all pertinent data which can best be shown in a sketch example, corner marking, topography ties, position of accessories, etc.
5. Certification must be signed and sealed by Land Surveyor registered in the State of Montana.
6. Fill in Cross Index & Section Diagram at bottom of sheet.

CERTIFIED CORNER RECORDATION

Corner $\frac{1}{4}$ S 33 (ONLY) T. 27 N R. 27 W P.M.M. LINCOLN County

ORIGINAL AND/OR SUBSEQUENT RECORD

ORIGINAL RECORD: Set a Fir Post, 3' long, 4" sq. 24" in ground marked $\frac{1}{4}$ S 33, on N face; 4 on S face;
 From Which:
 A Fir, 12" in diam. bears N5°E, 34 lks. dist. marked $\frac{1}{4}$ S 33, B.T.
 A Fir, 5" in diam. bears South, 8 lks. dist. marked $\frac{1}{4}$ S 4, B.T.

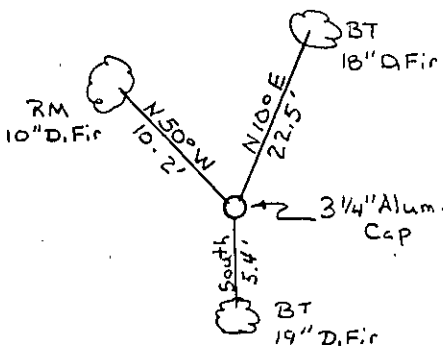
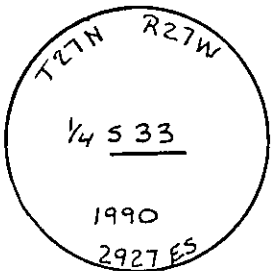
EVIDENCE FOUND

Found remains of the Original Post. From which a 18" D. Fir bears N10°E, 22.5'. A 19" D. Fir bears South, 5.4'

PERPETUATION

Set 3/4" Alum. Cap on 3/4" x 24" REBAR, At the Original Post Remains location 2" below Ground Surface. Set 5' steel Fence Post with CIC Property sign at approximately 1 1/2' East of Monument. Established New RM Tree, an 10" D. Fir bears N50°W, 10.2' Placed MARLS Land Monument Signs on Both BT's and the RM Tree, and Painted Red Band Around Trees.

Note: Declination used - 19°E
 Measurements taken to Center of Tree.



SKETCH OF CORNER

CERTIFICATION

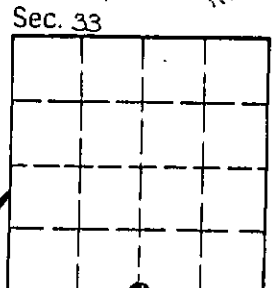
I, Glenn Howard
 certify the information shown herein is true and correct.

Glenn R. Howard
 Signature Ground Party Chief

I, TERRY L. DRUYVESTEIN
 certify that this Corner Record correctly represents work performed by me or under my direction in compliance with the "Corner Recordation Act" 70-22-101, 102, 103, M.C.A. DRUYVESTEIN
 Signature of Surveyor & Seal
 Date: 07/90 Reg. No. 2927-ES
 Employer: STENSATTER DRUYVESTEIN & ASSOCIATES, INC.

Office of Clerk and Recorder, County of Lincoln. This "corner record" was filed for record on 1-4-91 was noted on the cross-index plat and is assigned page No. 4373, in book No. _____

Janet H. Sugar by Bill Buckley
 County Official



Cross Index No. Z-11 T. 27 N R. 27 W P.M.M.

• - corner this sheet