

INSTRUCTIONS

1. Original and/or subsequent record used to evaluate the corner position.
2. Description of evidence found, note discrepancies in the record, state method of establishing lost or obliterated corners.
3. Description of monument and accessories set to perpetuate the corner position.
4. Sketch of corner, show all pertinent data which can best be shown in a sketch example, corner marking, topography (ies, position of accessories, etc.
5. Certification must be signed and sealed by Land Surveyor registered in the State of Montana.
6. Fill in Cross Index & Section Diagram at bottom of sheet.

CERTIFIED CORNER RECORDATION

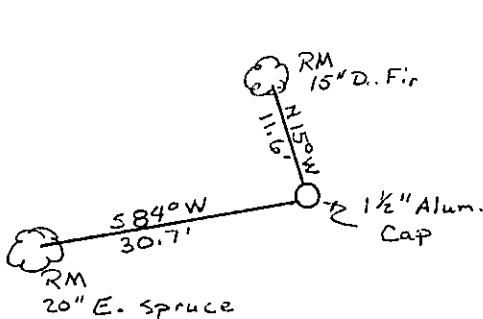

Corner W 1/4 Sec 33 T. 27 N R. 27 W P.M.M. LINCOLN County

ORIGINAL AND/OR
SUBSEQUENT RECORD None

EVIDENCE FOUND None

PERPETUATION Set 1 1/2" Alum. Cap on 5/8" Rebar. Established Two RM Trees.
An 15" D. Fir bears N15°W, 11.6'. A 20" E. Spruce bears S84°W, 30.7'.
Both RM's Blazed and Tagged with MARLS Land Monument Sign.

Note: Declination used - 20° E
Measurements Taken to Center of Tree.



SKETCH OF CORNER

CERTIFICATION

I, Red Cone
certify the information shown herein is true and correct.

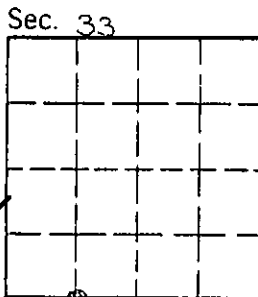
Signature Ground Party and
TERRY L. DRUYVESTEIN MONTANA

I, TERRY L. DRUYVESTEIN
certify that this Corner Record correctly represents work performed
by me or under my direction in compliance with the "Corner
Recordation Act" (70-22-101) of the M.C.A.

Signature of Surveyor & Seal
Terry L. Druyvestein 2927ES

Date: 07/90 Reg. No. 2927ES

Employer: STENSATTER DRUYVESTEIN & ASSOCIATES



Office of Clerk and Recorder, County of Lincoln. This "corner
record" was filed for record on 1-4-91
was noted on the cross-index plat and is assigned page No. 4370, in
book No. _____
Janet H. Hugel by Bill Buckhoff
County Official

Cross Index No. 7-10 T. 27N R. 27W P.M.M.

• - corner this sheet