

## INSTRUCTIONS

1. Original and/or subsequent record used to evaluate the corner position.
2. Description of evidence found, note discrepancies in the record, state method of establishing lost or obliterated corners.
3. Description of monument and accessories set to perpetuate the corner position.
4. Sketch of corner, show all pertinent data which can best be shown in a sketch example, corner marking, topography ties, position of accessories, etc.
5. Certification must be signed and sealed by Land Surveyor registered in the State of Montana.
6. Fill in Cross Index & Section Diagram at bottom of sheet.

## CERTIFIED CORNER RECORDATION

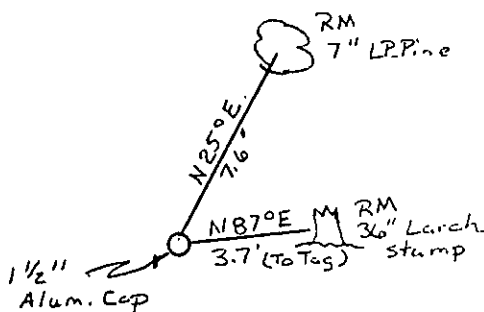

Corner SW 1/4 Sec. 33 T. 27 N R. 27 W P.M.M. LINCOLN County

ORIGINAL AND/OR  
SUBSEQUENT RECORD None

EVIDENCE FOUND None

PERPETUATION Set 1 1/2" Alum. Cap on 5/8" Rebar. Established Two RM Trees.  
An 36" Larch stump bears N 87° E, 3.7'. A 7" LP Pine bears N 25° E,  
7.6'. Both RM's Blazed and Tagged with MARLS Land Monument  
Sign.

Note: Declination used - 20° E  
Measurements taken to center of tree.



SKETCH OF CORNER

## CERTIFICATION

I, Rod Cone  
certify the information shown herein to be true and correct.

Rod Cone  
Signature Ground Party Client

I, TERRY L. DRUYVESTEN  
certify that this Corner Record correctly represents work performed  
by me or under my direction in compliance with the "Corner  
Recordation Act" (70-22-101, et seq., M.C.A.)

Terry L. Druyvesten  
Signature of Surveyor & Seal 2927 ES

Date: 07/90 Reg. No. 2927 ES

Employer: STENSATTER DRUYVESTEN & ASSOCIATES

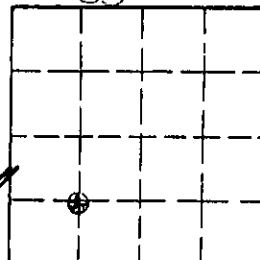
Sec. 33

Office of Clerk and Recorder, County of Lincoln. This "corner  
record" was filed for record on 1-4-91

was noted on the cross-index plat and is assigned page No. 4368, in  
book No. \_\_\_\_\_

Grant E. Sugilby  
County Official

Cross Index No. Y-10 T. 27 N R. 27 W P.M.



• - corner this sheet