

INSTRUCTIONS

1. Original and/or subsequent record used to evaluate the corner position.
2. Description of evidence found, note discrepancies in the record, state method of establishing lost or obliterated corners.
3. Description of monument and accessories set to perpetuate the corner position.
4. Sketch of corner, show all pertinent data which can best be shown in a sketch example, corner marking, topography ties, position of accessories, etc.
5. Certification must be signed and sealed by Land Surveyor registered in the State of Montana.
6. Fill in Cross Index & Section Diagram at bottom of sheet.

CERTIFIED CORNER RECORDATION

Corner One-Quarter between Secs. 29 & 30 T. 27 N. R. 27 W. P.M.M. Lincoln County

I. August 20, 1900, G.L.O. survey by James M. Page and John P. Henselwood:

"40.06 Set a tamarack post, 4 ft. long, 6 ins. sq., 24 ins. in the ground, for 1/4 sec. cor., marked 1/4 S. 29 on N., 32 on S. faces, from which

A tamarack, 12 ins. in diam., bears N. 5° W., 26 lks. dist.; marked 1/4 S. 29 B.T.

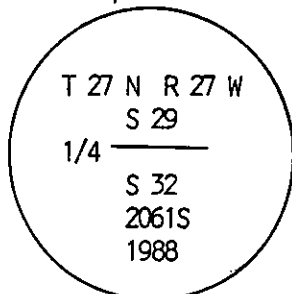
A pine, 8 ins. in diam., bears S. 78° E., 13 lks. dist.; marked 1/4 S. 32 B.T."

II. Found the rotten pieces of a post, a 4"x 4" square hole 20" into the ground remains when deteriorated material is removed. From which:

A 24" diam. Larch stump brs. North, 18.0 ft., scribing visible on portion of stump and on long butt alongside.

A 10" diam. downed Lodge Pole Pine, removed from original location, remains of roots brs. S. 59° E. 8.5 ft., original scribing visible.

III. At the position determined from the rotten post remains, we drive a 3/4" diam. by 30" long aluminum rod, 26" into the ground. Attached to the top of the rod is a 3 1/4" aluminum cap marked:



Fill in area around the rod and the ground surface with concrete.

From which we establish two new bearing trees:

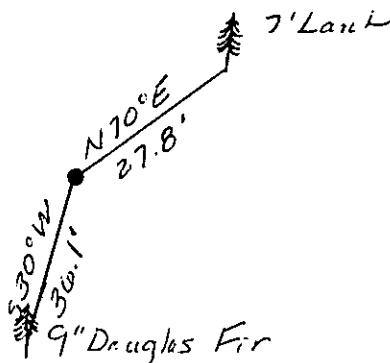
A Larch 7" diam. brs. N. 70° E., 27.8 ft., scribed 1/4 S 29 BT

A Douglas Fir 9" diam. brs. S. 30° W., 36.1 ft., scribed 1/4 S 32 BT

Painted scribe blazes red and posted Bearing Tree signs and Land Survey Monument signs on all bearing trees.

Bearing measurements taken with a hand compass utilizing 19° E. declination.

N
No Scale



SKETCH OF CORNER

CERTIFICATION

Smith, R. Pearson, K. Kern, G. Orismon
certify the information shown herein is true and correct.

[Signatures]
Signature Ground Party Chief

I, Warren L. Hersman

certify that this Corner Record correctly represents work performed by me or under my direction in compliance with the "Corner Recordation Act" (70-22-101, et seq., M.C.A.)

[Signature]
Signature of Surveyor & Seal

Date: 7/88 Reg. No. 2061S

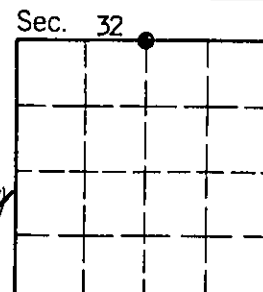
Employer: Hersman Survey

Office of Clerk and Recorder, County of Lincoln. This "corner record" was filed for record on Oct 3, 1988

was noted on the cross-index plat and is assigned page No. 3910, in

book No. _____

[Signature]
County Official



Cross Index No. V-7 T. 27 N R. 27 W P.M.M.

• - corner this sheet