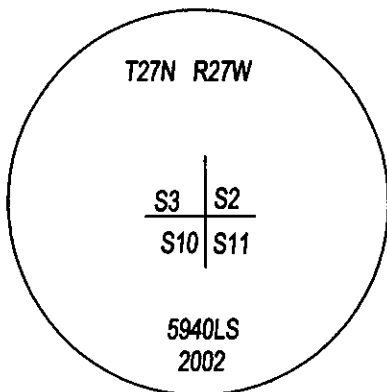
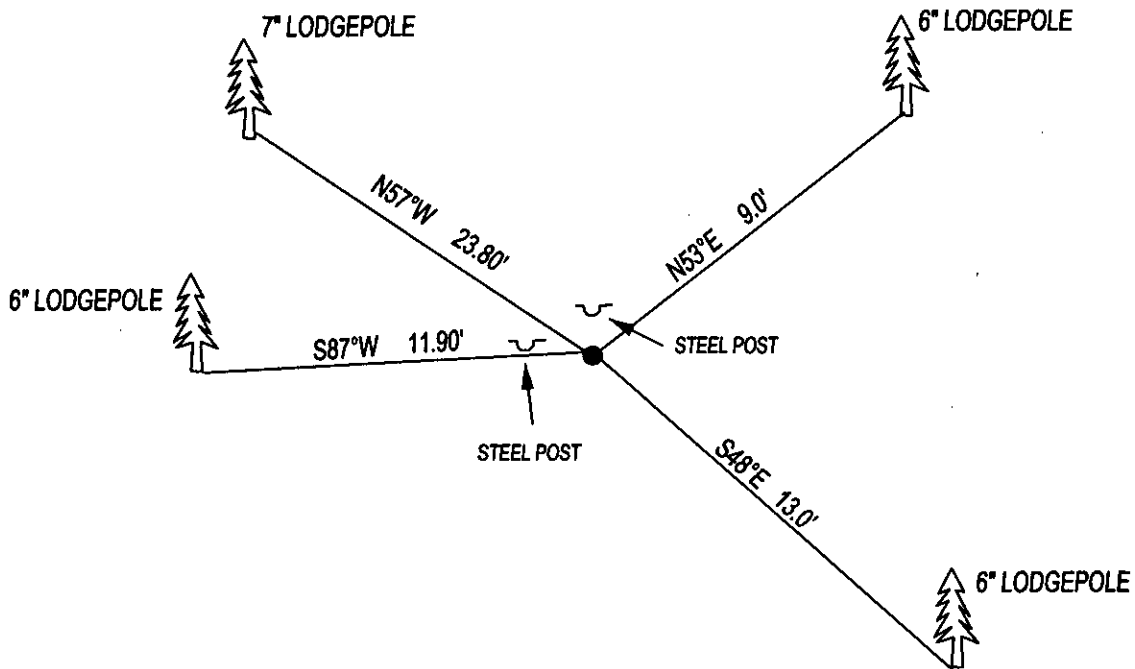


CERTIFIED CORNER RECORDATION

CORNER SE CORNER SEC. 3 T. 27N, R. 27W, P.M.M., LINCOLN COUNTY

FOUND: 3 1/4" ALUM CAP STAMPED AS SHOWN, FROM WHICH;
 6" LODGEPOLE WITH TAG BEARS N53°E 9.00' WITH BLAZE.
 6" LODGEPOLE WITH TAG BEARS S48°E 13.0' WITH SCRIBE S11 BT.
 6" LODGEPOLE WITH TAG BEARS S87°W 11.90' WITH BLAZE.
 7" LODGEPOLE WITH TAG BEARS N57°W 23.80' WITH BLAZE.
 A STEEL POST 1 FEET NORTH OF CORNER.

MAINTENANCE: REMOVED BRUSH AND TREE LIMBS FROM CORNER AND SET
 A 5 FOOT STEEL POST 2 FEET EAST OF CORNER.
 PAINTED 6" BAND ON BT'S.



SKETCH OF CORNER

CERTIFICATION

I, DAN CROFT
 CERTIFY THE INFORMATION SHOWN HEREIN IS TRUE AND CORRECT.

SIGNATURE GROUND PARTY CHIEF


I, MARC J. CARSTENS
 CERTIFY THAT THIS CORNER RECORD CORRECTLY REPRESENTS WORK
 PERFORMED BY ME OR UNDER MY DIRECTION IN COMPLIANCE WITH THE
 "CORNER RECORDATION ACT" (70-22-101, ET SEQ., M.C.A.)

[Signature]
 SIGNATURE OF SURVEYOR & SEAL

08-22-13

DATE

CARSTENS SURVEYING
 EMPLOYER



5940LS
 REG. NO.

OFFICE OF CLERK AND RECORDER COUNTY OF LINCOLN
 THIS "CORNER RECORD" IS 246951 BOOK: CCR CC&R'S PAGE: 12071 Pages: 1
 STATE OF MONTANA LINCOLN COUNTY
 AND IS ASSIGNED PAGE # RECORDED: 08/26/2013 11:35 KOI: CC&R'S
 TAMMY D. LAUER CLERK AND RECORDER
 COUNTY OFFICIAL FEE: \$0.00 BY: *[Signature]*
 FOR: CARSTENS LAND SURVEYING P.O. BOX 1374, POLSON, MONTANA
 CROSS INDEX NO. E-17 T. 27N, R. 27W, P.M.M.
 ADOPTED JULY 1, 1981, MONTANA BOARD OF PROFESSIONAL ENGINEERS & LAND SURVEYORS

