

# CERTIFIED CORNER RECORDATION

Corner SOUTH 1/4 SEC. 36 T. 27N R. 27W P.M.M. County LINCOLN

FOUND: 3 1/4" BLM BRASS CAP STAMPED AS SHOWN, FROM WHICH:

24" LARCH SNAG BEARS S50°W, 70.60' MARKED 1/4 S9 BT.

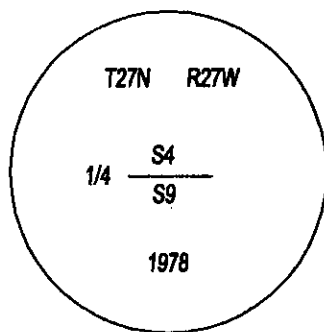
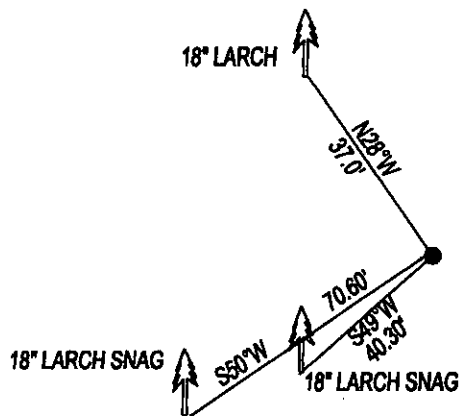
13" LARCH BEARS S49°W, 40.30' SCRIBE OVERGROWN.

18" LARCH BEARS N28°W, 37.00' SCRIBE OVERGROWN.

MAINTENANCE: REMOVED BRUSH FROM CORNER AREA.

SET A STEEL POST 2' WEST OF CORNER.

ATTACHED BT TAGS AND PAINTED A RED 6" BAND AND SCRIBE RED



SKETCH OF CORNER

## CERTIFICATION

DAN CROFT


certify the information shown herein is true and correct.

Signature Ground Party Chief

MARC J. CARSTENS

certify that this Corner Record correctly represents work performed by me or under my direction in compliance with the "Corner Recordation Act" (70-22-101, et seq., M.C.A.)

[Signature]  
Signature of Surveyor & Seal



Date: 7-2009 Reg. No. 5940 LS

Employer: CARSTENS LAND SURVEYING

Office of Clerk and Recorder, County of LINCOLN . This "corner

record" was filed for record on 220440 BOOK: CCR CC&R'S PAGE: 11318 Pages: 1

was noted on the cross-index plat a STATE OF MONTANA LINCOLN COUNTY

book No. TAMMY D. LAUER CLERK AND RECORDER

FEE: \$0.00

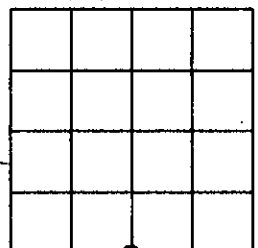
TO: FILED

BY: [Signature]

Cross Index No. E-11 T. 27N R. 27W PMM

Adopted July 1, 1981, Montana Board of Professional Engineers & Land Surveyors

Sec. 4



• corner this sheet

