

CERTIFIED CORNER RECORDATION

Corner N 1/4 SEC. 4 T. 27N R. 27W P.M.M. County LINCOLN

RECORD: SET A LIMESTONE 18X12X6 13 INS. INTO THE GROUND WITH 1/4 ON SOUTH FACE, RAISED A MOUND OF STONE, 2' AT BASE AND 1 1/2' HIGH SOUTH OF CORNER. PITS IMPRACTICAL.

FOUND: STONE WELL SET WITH 1/4 ON SOUTH FACE AND A LARGE MOUND OF STONE 3' SOUTH.

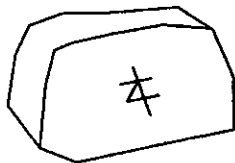
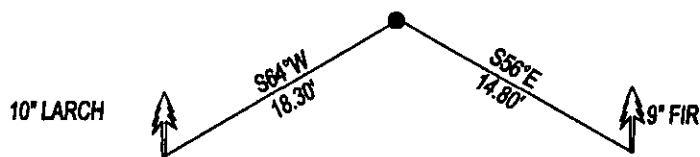
MAINTENANCE: REMOVED BRUSH FROM CORNER AREA.

NEW BT'S

10" LARCH BEARS S64°W 18.30' SCRIBED 1/4 BT.

9" FIR BEARS S56°E, 14.80' SCRIBED S4 BT.

ATTACHED BT TAGS AND PAINTED A RED 6" BAND AND SCRIBE RED



SKETCH OF CORNER

CERTIFICATION

DAN CROFT

certify the information shown herein is true and correct.

Signature Ground Party Chief

MARC J. CARSTENS

certify that this Corner Record correctly represents work performed by me or under my direction in compliance with the "Corner Recordation Act" (22-22-101, et seq., M.C.A.)

[Signature]
Signature of Surveyor & Seal



Date: 7-2009 Reg. No. 5940 LS

Employer: CARSTENS LAND SURVEYING

Office of Clerk and Recorder, County of LINCOLN This "corner

record" was filed for record on 220232 BOOK: CCR CC&R'S PAGE: 11313 Pages: 1

was noted on the cross-index plat STATE OF MONTANA LINCOLN COUNTY

book No. TAMMY D. LAUER CLERK AND RECORDER

FEE: \$0.00

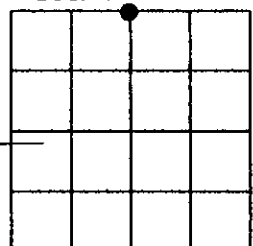
BY: [Signature]

TO: CARSTENS LAND SURVEYING

Cross Index No. A-11 T. 27N R. 27W PMM

Adopted July 1, 1981, Montana Board of Professional Engineers & Land Surveyors

Sec. 4



• corner this sheet