

# CERTIFIED CORNER RECORDATION

Corner W 1/4 S19 T 27 N. R. 27 W. P.M.M. LINCOLN County

I. Record: 1903 GLO survey by Page and Henselwood :Set a granite stone 15x8x6 ins., 10 ins. in the ground marked ¼ on W. face and scribed 2 bearing trees.

1991 Certified Corner Recordation: Set on 3/4 in. rebar with 3 1/4 Aluminum cap from original bearing trees:

New bearing tree:

A fir, 12 ins. diam., bears N.38°W., 48.90 ft. dist., mkd. RM.

II. Found: 1 in. diam. bent iron pipe from which:

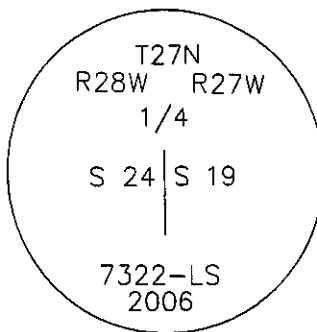
A dead Douglas fir snag, 12 ins. diam., bears N.38°W., 48.90 ft. dist. with visible scribing.

A pine, 24 ins. diam. bears N.81°E., 35.60 ft. dist. with overgrown face.

III. Perpetuation: Set a 2 1/2 in. diam., 30 in. long Aluminum pipe with a 3 1/4 in. diam. Aluminum cap, 2 ins. below ground level marked as shown below from existing bearing trees. We establish 1 new bearing tree:

A Douglas fir, 11 ins. diam., bears N.16°W., 70.60 ft. dist., scribed 1/4 S24 BT.

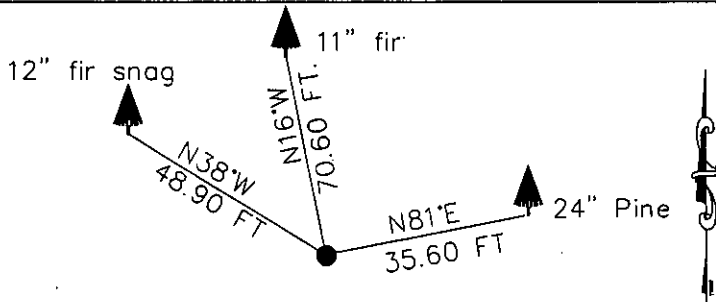
Painted faces and 6 in. wide red bands to all bearing trees and attached Land Survey Monument and Bearing Tree signs.



Magnetic declination: 18° East assumed

Equipment used: Hand compass and loggers tape

Kootenai Surveyors Inc., 314 California Av., Libby, MT. 59923 (406) 293-4354



SKETCH OF CORNER

CERTIFICATION

I, Kelly Rooney  
certify the information shown herein is true and correct.  
*Kelly Rooney*  
Signature of Land Party Chief

I, Alvah F. Hughes  
certify that this Corner Record correctly represents work performed by me or under my direction, in compliance with the "Corner Recordation Act" (70-22-101, et seq., M.C.A.)  
*Alvah F. Hughes* 7322-LS  
Signature of Surveyor & Seal

Date: 05/11/2006 Reg. No. 7322-LS  
 Employer: Kootenai Surveyors Inc.

Office of Clerk and Recorder, County of Lincoln. This "corner

record" was filed for 194327 BOOK: CCR CC&R'S PAGE: 10930 Pages: 1

was noted on the STATE OF MONTANA LINCOLN COUNTY

book No. RECORDED: 05/30/2006 9:15 KOI: CC&R'S

CORAL M. CUMMINGS CLERK AND RECORDER

FEE: \$0.00

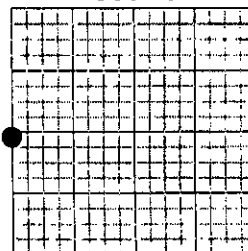
BY: *Francine Dennis*  
deputy

TO: ROOTENAI SURVEYORS INC. P.O. BOX 393, LIBBY, MT 59923

Cross Index No. P 01 T. 27N. R. 27W. P.M., MT

Adopted July 1, 1981, Montana Board of Professional Engineers & Land Surveyors

Sec.19



• corner this sheet