

INSTRUCTIONS

1. Original and/or subsequent record used to evaluate the corner position.
2. Description of evidence found, note discrepancies in the record, state method of establishing lost or obliterated corners.
3. Description of monument and accessories set to perpetuate the corner position.
4. Sketch of corner, show all pertinent data which can best be shown in a sketch example, corner marking, topography ties, position of accessories, etc.
5. Certification must be signed and sealed by Land Surveyor registered in the State of Montana.
6. Fill in Cross Index & Section Diagram at bottom of sheet.

CERTIFIED CORNER RECORDATION

Corner N.W. C.C of sec.18 T. 27 N. R. 26 W. P.M.M. Lincoln County

- I. 1902 original G.L.O. record by Burton S. Adams and William E. Weeks: Set a lime stone, 20x15x5 ins., 15 ins. in the ground, for Closing Cor. of Secs. 7 and 18, mkd. C.C. on E. with 4 groves on S. and 2 groves on N. faces, from which:

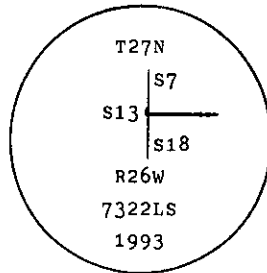
A pine, 20 ins. diam., bears $N70^{\circ}30'E$, 35 lks. dist., mkd. T27N R26W S7 B.T.
A pine, 20 ins. diam., bears $S34^{\circ}E$, 17 lks. dist., mkd. T27N R26W S18 B.T.

- II. Found a firmly set stone 5x12 ins. 9 ins. above ground, with 2 groves on N. and 4 groves on S. and C.C. on E. face.

from which:

A pine stump, 24 ins. diam., bears $N70^{\circ}E$, 22.8 lks. dist., with B.T. visible
A pine snag, 17 ins. diam., bears $S34^{\circ}E$, 11.4 lks. dist., C.C. T27N R26W S18 B.T. visible.

- III. At the position of found stone, set a 2 1/2 ins. diam., aluminum pipe, 30 ins. long, 24 ins. in the ground with a 3 1/4 ins. diam., aluminum cap, mkd. as shown:



Establish 2 new bearing trees:

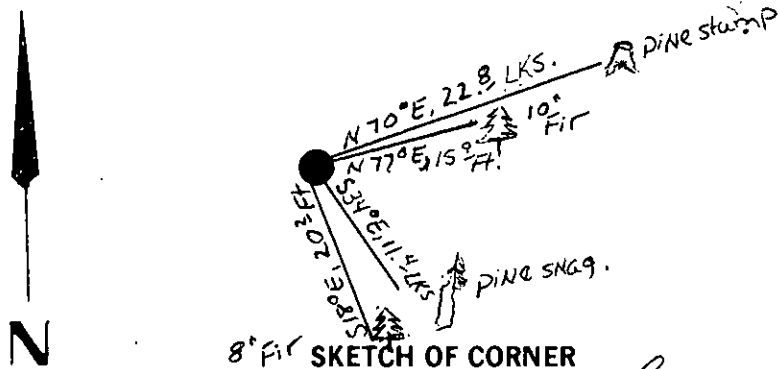
A fir, 10 ins. diam., bears $N77^{\circ}E$, 15.9 ft. dist., mkd. T27N R26W S7 C.C. B.T.
A fir, 8 ins. diam., bears $S18^{\circ}E$, 20.2 ft. dist., mkd. T27N R26W S18 C.C. B.T.

Bury the original stone alongside and raise a rock collar around new monument.

Painted red bands around the bearing trees and attached Land Survey Monument and Bearing Tree signs.

No guard post set.

Magnetic Declination: 20° East.



CERTIFICATION

Thomas M. Hommel

I, Thomas M. Hommel certify the information shown herein is true and correct.

Signature Ground Party Chief

Alvah F. Hughes

I, Alvah F. Hughes certify that this Corner Record correctly represents work performed by me or under my direction in compliance with the "Corner Recordation Act" (70-22-101, et seq., M.C.A.).

Signature of Surveyor & Seal

Date: 12/21/93 Reg. No. 7322LS

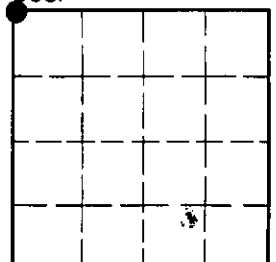
Employer: U.S. FOREST SERVICE

Office of Clerk and Recorder, County of Lincoln. This "corner record" was filed for record on Jan 12, 1994 was noted on the cross-index plat and is assigned page No. 6106, in book No. _____

County Official

Cross Index No. J-01 T. 27 N R. 26 W PMM

Sec.18



• - corner this sheet