

CERTIFIED CORNER RECORDATION

Corner CE 1/16 Sec. 24 T. 27 N. R. 26 W. P.M.M. FLATHEAD County

I. Record: 1902 Original G.L.O. Subdivision of Township 27 North, Range 26 West, by Burton S. Adams:

1980 Certified Corner Recordation by Stephen D. Staab, Reg. No. 5619S: No previous record.

Set a 2 1/2"x30" aluminum pipe with cap marked as shown:

Raise a mound of stone around pipe.

From which:

A 17" fir, bears S50°E, 12.0 ft., marked CE 1/16 BT.

A 16" tamarack, bears S78°W, 16.2 ft., marked CE 1/16 BT.

Attached signs and painted a 6" red band around trees. Placed a National Forest Boundary sign next to the corner.

II. Found: A 2 1/2 in. diam. aluminum pipe 3 ins. above ground with a 3 1/4 in. diam. aluminum cap marked as shown above, from which:

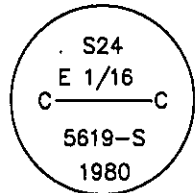
A dead fir 17", bears S50°E, 12.0 ft., marked CE 1/16 S24 BT.

A fir 16", bears S78°W, 16.2 ft., marked CE 1/16 S24 BT.

III. Established one new bearing tree:

A spruce 11", bears S65°E, 28.6 ft., marked CE 1/16 S24 BT.

Painted a red band around bearing trees and attached Land Survey Monument and Bearing Tree signs.



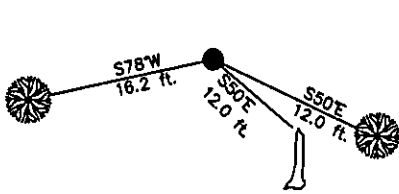

Date of Fieldwork: 7/13/2004

Survey crew: Steve Boyer, Tom Hommel

Magnetic declination: 18' East assumed

Equipment used: Hand compass and loggers tape

U.S. Forest Service, Supervisors Office, 1101 Hwy. 2 West, Libby, MT 59923 (406) 293-6211



SKETCH OF CORNER

NOT TO SCALE

CERTIFICATION

I, Steven A. Boyer 9750LS

certify the information shown herein is true and correct.

Steven A. Boyer
Signature Ground Party Chief

I, Roger O. Green

certify that this Corner Record correctly represents work performed by me or under my direction in compliance with the "Corner Recordation Act" (70-22-101, et seq., M.C.A.)

Roger O. Green
Signature of Surveyor & Seal

Date: 07/13/2004 Reg. No. 13769LS

Employer: U. S. Forest Service

Office of Clerk and Recorder, County of Flathead This "corner

record" was filed 182247 BOOK: CCR CC&R'S PAGE: 10772 Pages: 1

was noted on the STATE OF MONTANA LINCOLN COUNTY

book No. RECORDED: 02/02/2005 9:06 KOI: CC&R'S

CORAL M. CUMMINGS CLERK AND RECORDER

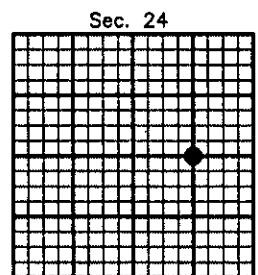
FEE: \$0.00

TO: FILED

BY: [Signature]

Cross Index No. P-24 T. 27N. R. 26W. P.M., MT

Adopted July 1, 1981, Montana Board of Professional Engineers & Land Surveyors



● corner this sheet