

INSTRUCTIONS

1. Original and/or subsequent record used to evaluate the corner position.
2. Description of evidence found, note discrepancies in the record, state method of establishing lost or obliterated corners.
3. Description of monument and accessories set to perpetuate the corner position.
4. Sketch of corner, show all pertinent data which can best be shown in a sketch example, corner marking, topography ties, position of accessories, etc.
5. Certification must be signed and sealed by Land Surveyor registered in the State of Montana.
6. Fill in Cross Index & Section Diagram at bottom of sheet.

CERTIFIED CORNER RECORDATION

Corner S1/16 Section 11 T. 26 N. R. 34 W. P.M.M. Sanders County

I. Certificate of Survey No. 257 by Carl McMillen, 4659-S.

1989 Corner Recordation by A. Hughes, 7322 LS, Page 281.

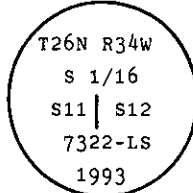
II. Found a 1/2 in. diam. rebar, 4 ins. above the ground, with a yellow plastic cap, marked "McMillen 4659-S".

A yellow pine, 19 ins. diam., bears S30°W, 101.5 ft. dist. marked "X-BT".

A larch, 17 ins. diam., bears S60°W, 58.2 ft. dist. marked "S1/16 S11 BT".

A galvanized guard post with Land Survey Monument decal attached, 3 ft. West of the monument.

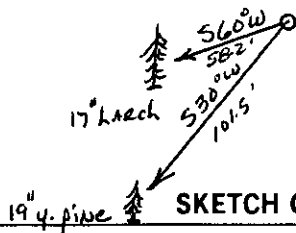
III. In the exact position of the found rebar, I replace the rebar and set a 3 1/4 in. aluminum cap on a 3/4 in. diam. aluminum rod, 1 in. above the ground, marked as shown:



from which the record bearing trees as quoted above.

I repainted red bands around the bearing trees, with Land Survey Monument and Bearing Tree signs attached.

Magnetic Declination: 20° East



SKETCH OF CORNER

CERTIFICATION

Mark Fetterman

I, Mark Fetterman, certify the information shown herein is true and correct.

Signature Ground Party Chief

Alvah F. Hughes

I, Alvah F. Hughes, certify that this Corner Record correctly represents work performed by me or under my direction in compliance with the "Corner Recordation Act" (70-22-101, et seq., M.C.A.).

Signature of Surveyor & Seal ALVAH F. HUGHES

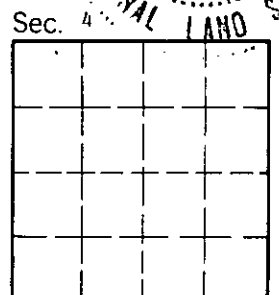
Date: 7/14/93 Reg. No. 7322LS

Employer: U.S. FOREST SERVICE

Office of Clerk and Recorder, County of Lincoln. This "corner record" was filed for record on July 23, 1993 was noted on the cross-index plat and is assigned page No. 5338, in book No. Coral M. Cummings & Co.

County Official

Cross Index No. H-21 T. 26 N. R. 34 W. PMM



• - corner this sheet