

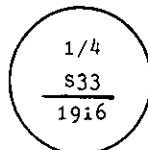
## INSTRUCTIONS

1. Original and/or subsequent record used to evaluate the corner position.
2. Description of evidence found, note discrepancies in the record, state method of establishing lost or obliterated corners.
3. Description of monument and accessories set to perpetuate the corner position.
4. Sketch of corner, show all pertinent data which can best be shown in a sketch example, corner marking, topography ties, position of accessories, etc.
5. Certification must be signed and sealed by Land Surveyor registered in the State of Montana.
6. Fill in Cross Index & Section Diagram at bottom of sheet.

## CERTIFIED CORNER RECORDATION

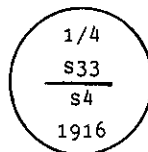
Corner S. 1/4 OF SEC. 33 (only) T. 26 N. R. 30 W. P.M.M. Lincoln County

- I. 1916 G.L.O. record by Carl Dyson: "Set an iron post, 3 ft. long, 1 in. in diam., 24 ins. in the ground, for 1/4 sec. cor. for sec. 33 only, with brass cap marked



and raise a mound of stone, 2 ft. base, 1 1/2 ft. high, N. of cor."

- II. Found a 1 in. diam. iron pipe, 18 ins. out of ground, with 2 1/4 ins. diam. G.L.O. brass cap, marked as shown:



from which:

A mound of stone, 2 ft. base by 1 1/2 ft. high, bears N. of cor.

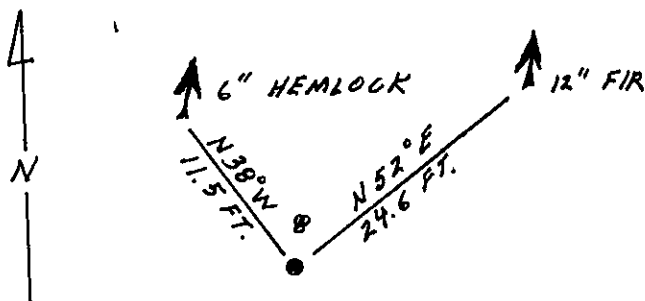
- III. Establish two new bearing trees:

A fir, 12 ins. diam., bears N52° E, 24.6 ft. dist., mkd. 1/4 S33 BT.

A hemlock, 6 ins. diam., bears N38° W, 11.5 ft. dist., mkd. "X" in snow blaze and "BT" at base.

Painted red bands around the bearing trees and attached Land Survey Monument and Bearing Tree signs.

Magnetic Declination: 20° East



SKETCH OF CORNER

## CERTIFICATION

I, Thomas M. Hommel  
certify the information shown herein is true and correct.

Thomas M. Hommel  
Signature Ground Party Chief

I, Alvah F. Hughes  
certify that this Corner Record correctly represents work done by me or under my direction in compliance with the Corner Recordation Act" (70-22-101, et seq., M.C.A.)

Alvah F. Hughes  
Signature of Surveyor & Seal

Date: 12/3/92 Reg. No. 7322LS

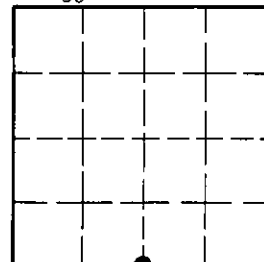
Employer: U.S. FOREST SERVICE

Office of Clerk and Recorder, County of Lincoln. This "corner record" was filed for record on 12-14-92 was noted on the cross-index plat and is assigned page No. 5135, in book No. Coral M. Cummings by 158

County Official

Z-11 26 N 30 W  
Cross Index No. T. R. PMM

Sec.33



• - corner this sheet