

INSTRUCTIONS

1. Original and/or subsequent record used to evaluate the corner position.
2. Description of evidence found, note discrepancies in the record, state method of establishing lost or obliterated corners.
3. Description of monument and accessories set to perpetuate the corner position.
4. Sketch of corner, show all pertinent data which can best be shown in a sketch example, corner marking, topography ties, position of accessories, etc.
5. Certification must be signed and sealed by Land Surveyor registered in the State of Montana.
6. Fill in Cross Index & Section Diagram at bottom of sheet.

CERTIFIED CORNER RECORDATION

Corner W. 1/4 Cor. Sec. 35 T. 26 N. R. 30 W. P.M.M. Lincoln County

- I. 1916 G.L.O. Original Record by S. Frank Walters: Set a lime stone, 15x8x6 ins. 10 ins. in the ground, for 1/4 sec. cor., mkd. 1/4 on the W. face, from which,

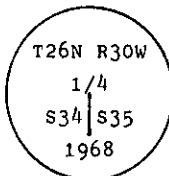
A tamarack, 20 ins. diam., bears N.43 1/4° E., 373 lks. dist., (246.2 ft.) mkd. 1/4 S 35 BT.

A tamarack, 24 ins. diam., bears N.75° W., 183 lks. dist., (120.8 ft.) mkd. 1/4 S 34 BT.

1968 B.L.M. Remonumentation: The 1/4 sec. cor. of secs. 34 and 35, monumented with a limestone 20x10x4 ins., firmly set, mkd. 1/4 on the W. face, and witnessed by the remains of the original bearing trees.

At the corner point

Set an iron post, 30 ins. long, 2 1/2 ins diam., 24 ins in the ground, with a brass cap mkd.



from which

the original bearing trees:

A snag, 20 ins diam., bears N.43 1/4° E., 373 lks. dist., mkd. 1/4 S35 BT. (Record)

A snag, 24 ins. diam., bears N.70° W., 153 lks. dist., mkd. 1/4 S34 BT. (Record N.75° W., 183 lks.)

The new bearing trees:

A pine, 6 ins. diam., bears N.62° E., 27 lks. dist., (17.8 ft.) mkd. 1/4 S35 BT.

A pine, 7 ins. diam., bears N.52° W., 25 lks. dist., (16.5 ft.) mkd. 1/4 S34 BT.

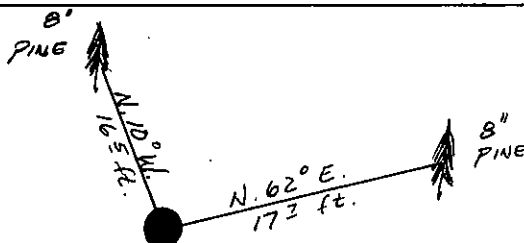
Bury the original stone alongside the iron post.

- II. Found a 3 1/2 ins. diam., B.L.M. brass cap, protruding 10 ins. out of the ground, mkd. as shown above, from which

A pine, 8 ins. diam., bears N.62° E., 17.7 ft. dist., scribed 1/4 S35 BT.

A pine, 8 ins. diam., bears N.10° W., 16.5 ft. dist., scribed 1/4 S34 BT.

- III. Painted red bands around the bearing trees and attached Bearing Tree and Land Survey Mounment signs. Set a 6 ft. galvanized steel guard post with Land Survey Marker and Property Boundary decals. 3 ft. North.
Magnetic Declination: 20° 30' East



SKETCH OF CORNER

CERTIFICATION
Gary C. Crismon

I, _____
certify the information shown herein is true and correct.

Gary C. Crismon
Signature Ground Party Chief
Alvah F. Hughes

I, _____
certify that this Corner Record correctly represents work performed by me or under my direction in compliance with the "Corner Recordation Act" (70-22-101, et seq., M.C.A.).

Alvah F. Hughes
Signature of Surveyor & Seal
01/07/91 7322 LS

Date: _____ Reg. No. _____

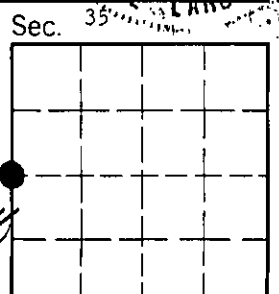
U.S. FOREST SERVICE
Employer: _____

REGISTERED SURVEYOR
MONTANA

Office of Clerk and Recorder, County of Lincoln. This "corner record" was filed for record on 1-10-91 was noted on the cross-index plat and is assigned page No. 4509, in book No. _____

Coral M. Cummings by Bill Decker
County Official

X-17 26 N 30 W
Cross Index No. _____ T. _____ R. _____ PMM



• - corner this sheet