

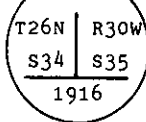
INSTRUCTIONS

1. Original and/or subsequent record used to evaluate the corner position.
2. Description of evidence found, note discrepancies in the record, state method of establishing lost or obliterated corners.
3. Description of monument and accessories set to perpetuate the corner position.
4. Sketch of corner, show all pertinent data which can best be shown in a sketch example, corner marking, topography ties, position of accessories, etc.
5. Certification must be signed and sealed by Land Surveyor registered in the State of Montana.
6. Fill in Cross Index & Section Diagram at bottom of sheet.

CERTIFIED CORNER RECORDATION

Corner S.W. COR S35 T. 26 N. R. 30 W. P.M.M. Lincoln County

- I. 1916 G.L.O. Original Record by Carl Dyson: Set an iron post, 3 ft. long, 3 ins. diam., 24 ins. in the ground, for cor. of secs. 34 and 35, with brass cap marked



from which

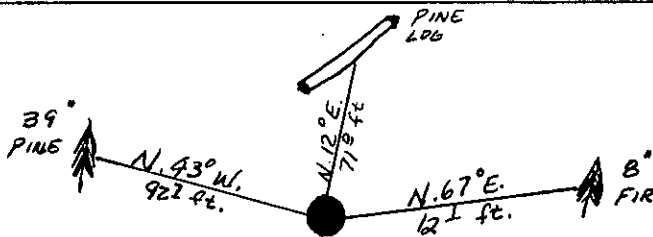
- A pine, 18 ins. diam., bears N.12 1/4° E., 110 lks. dist., (72.6 ft.) marked T26N R30W S35 BT.
A pine, 24 ins. diam., bears N.43 3/4° W., 144 lks. dist., (95.0 ft.) marked T26N R30W S34 BT.

- II. Found a G.L.O. brass cap protruding 19 ins. out of the ground, mkd. as shown above, from which
A downed pine, 22 ins. diam., bears N.12° E., 71.0 ft. dist., no scribing visible.
A pine, 39 ins. diam., bears N.43° W., 92.7 ft. dist., visible scribe 2 3 34 T.

- III. Painted red bands around the bearing trees and attached Bearing Tree and Land Survey Mounment signs. Set a 6 ft. galvanized steel guard post with Land Survey Marker and Property Boundary decals, 3 ft. North. Establish one new bearing tree:

A fir, 8 ins. diam., bears N.67° E., 12.1 ft. dist., scribed T26N R30W S35 BT.

Magnetic Declination: 20° 30' East



SKETCH OF CORNER

Gary C. Crismon
CERTIFICATION

I, Gary C. Crismon
certify the information shown herein is true and correct.

Gary C. Crismon
Signature Ground Party Chief
Alvah F. Hughes

I, Alvah F. Hughes
certify that this Corner Record correctly represents work performed by me or under my direction in compliance with the "Corner Recordation Act" (70-22-101, et seq., M.C.A.)

Alvah F. Hughes
Signature of Surveyor & Seal
01/07/91

Date: 01/07/91 Reg. No. 13221LS
U.S. FOREST SERVICE
Employer: Montana State Land Survey

Office of Clerk and Recorder, County of Lincoln. This "corner record" was filed for record on 1-10-91

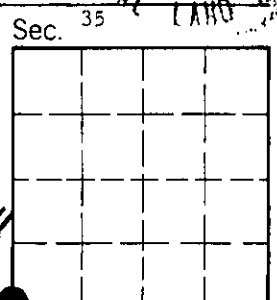
was noted on the cross-index plat and is assigned page No. 4507, in book No. Coral Mcummings by Bill Buehler

County Official

Z-17

26 N 30 W

Cross Index No. _____ T. _____ R. _____ PMM



• - corner this sheet