

INSTRUCTIONS

1. Original and/or subsequent record used to evaluate the corner position.
2. Description of evidence found, note discrepancies in the record, state method of establishing lost or obliterated corners.
3. Description of monument and accessories set to perpetuate the corner position.
4. Sketch of corner, show all pertinent data which can best be shown in a sketch example, corner marking, topography ties, position of accessories, etc.
5. Certification must be signed and sealed by Land Surveyor registered in the State of Montana.
6. Fill in Cross Index & Section Diagram at bottom of sheet.

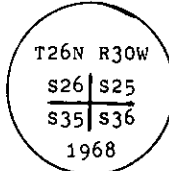
CERTIFIED CORNER RECORDATION

Corner NE Cor. of Sec. 35 T. 26 N. R. 30 W. P.M.M. LINCOLN County

- I. 1916 G.L.O. Original Record by S. Frank Walters: Set shale stone, 16x12x6 ins., 10 ins. in the ground, for the cor. of secs. 25, 26, 35 and 36, mkd. with 1 notch on S. and 1 notch on E. edge, and mark four bearing trees.

1968 B.L.M. Remonumentation: The cor. of secs. 25, 26, 35 and 36, monumented with a shale stone, 16x10x5 ins., firmly set, mkd. 1 notch on the E. and S. edges, and witnessed by the remains of the original bearing trees. At the corner point

Set an iron post, 30 ins. long, 2 1/2 ins. diam., 24 ins. in the ground, with brass cap mkd.



from which

The original bearing trees:

- A snag, 12 ins. diam., bears N. 52° E., 16 lks. dist., (10.6 ft.) mkd. T26N R30W S25 BT. (Record)
 A stump hole, bears S. 61 1/2° E., 74 lks. dist., (48.8 ft.) with a fallen log mkd. T26N R30W S36 BT. (Record)
 A pine, 26 ins. diam., bears S. 56° W., 31 lks. dist., (20.5 ft.) mkd. T26N R30W S35 BT. (Record)
 A fir, 14 ins. diam., bears N. 25° W., 6 lks. dist., (4.0 ft.) mkd. T26N R30W S26 BT. (Record N. 19 1/2° W., 6 lks)

The new bearing trees:

- A fir, 8 ins. diam., bears S. 56° E., 68 lks. dist., (44.9 ft.) mkd. T26N R30W S36 BT.
 A fir, 16 ins. diam., bears S. 77° W., 69 lks. dist., (45.5 ft.) mkd. T26N R30W S35 BT.

Bury the original stone alongside the iron post.

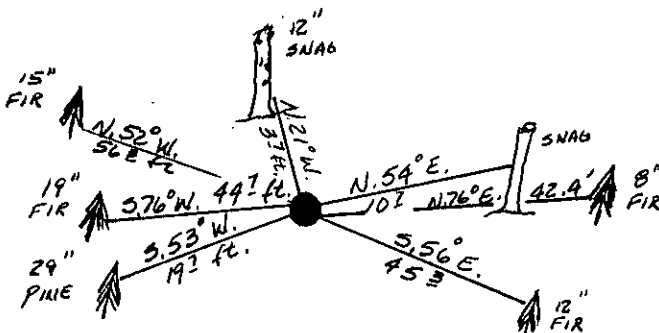
- II. Found a 3 1/2 ins. diam., B.L.M. brass cap, protruding 6 ins. out of the ground, mkd. as shown above, from which

- A snag, bears N. 54° E., 10.7 ft. dist., (16 lks.) visible scribe 26N R30W S25 BT.
 A fir, 12 ins. diam., bears S. 56° E., 45.3 ft. dist., (68 lks.) scribing overgrown.
 A pine, 29 ins. diam., bears S. 53° W., 19.7 ft. dist., (30 lks.) visible scribed 26N R30W S35 BT.
 A fir, 19 ins. diam., bears S. 76° W., 44.7 ft. dist., (68 lks.) scribe overgrown.
 A snag, 12 ins. diam., bears N. 21° W., 3.7 ft. dist., (6 lks.) visible scribe 26 R30 B.

- III. Establish two new accessories:

- A fir, 8 ins. diam., bears N. 76° E., 42.4 ft. dist., scribed T26N R30W S25 BT.
 A fir, 15 ins. diam., bears N. 52° W., 56.3 ft. dist., scribed T26N R30W S26 BT.

Painted red bands around the bearing trees and attached Land Survey Monument and Bearing Tree signs.
 Set a galvanized steel guard post with Land Survey Marker and Property Boundary decals, South 2.5 ft.
 Magnetic Declination 20° E.



SKETCH OF CORNER

CERTIFICATION
 Gary C. Crismon

I, _____
 certify the information shown herein is true and correct.

Gary C. Crismon
 Signature Ground Party Chief
 Alvah P. Hughes

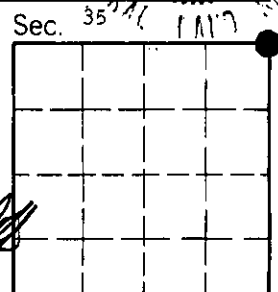
I, _____
 certify that this Corner Record correctly represents work performed by me or under my direction in compliance with the "Corner Recordation Act" (70-22-101, et seq., M.C.A.)

Alvah P. Hughes
 Signature of Surveyor & Seal
 Date: 01/07/91 Reg. No. 7322-L.S.
 U.S. FOREST SERVICE
 Employer: _____

Office of Clerk and Recorder, County of Lincoln. This "corner record" was filed for record on 1-10-91 was noted on the cross-index plat and is assigned page No. 4504 in book No. _____

Coral M. Cummings by Bill B. B. B.
 County Official

V 21 26 N 30 W
 Cross Index No. _____ T. _____ R. _____ P.M.M.



• - corner this sheet