

**INSTRUCTIONS**

1. Original and/or subsequent record used to evaluate the corner position.
2. Description of evidence found, note discrepancies in the record, state method of establishing lost or obliterated corners.
3. Description of monument and accessories set to perpetuate the corner position.
4. Sketch of corner, show all pertinent data which can best be shown in a sketch example, corner marking, topography ties, position of accessories, etc.
5. Certification must be signed and sealed by Land Surveyor registered in the State of Montana.
6. Fill in Cross Index & Section Diagram at bottom of sheet.

**CERTIFIED CORNER RECORDATION**

Corner SE Cor. of Sec. 36 T. 26 N. R. 30 W. P.M.M. LINCOLN County

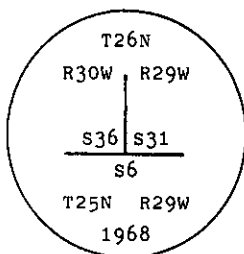
I. 1908 G.L.O. Original record by Howard B. Grant: Set slate stone, 16x10x4 ins., 11 ins. in the ground, for the cor. Tps. 25 and 26 N., Rs. 29 and 30 W., marked with 6 notches on N., S., E., and W. edges; from which I establish four bearing trees.

1916 Resurvey by S.F. Walters: The cors. of Tps. 26 N., Rs. 29 and 30 W., heretofore described.

1968 B.L.M. Remonumentation: The cor. of Tps. 26 N., Rs. 29 and 30 W., monumented with a slate stone, 16x10x4 ins., firmly set, mkd. with 6 notches on the N., E., and W. edges and witnessed by a mound of stone N.

At the corner point

Set an iron post, 30 ins. long, 2 1/2 ins. diam., 24 ins. in the ground, with brass cap mkd.



from which

A larch, 6 ins. diam., bears N.38° E., 26 lks. dist., mkd. T26N R29W S31 BT.

A larch, 8 ins. diam., bears N.5 1/2° W., 7 lks. dist., mkd. T26N R30W S36 BT.

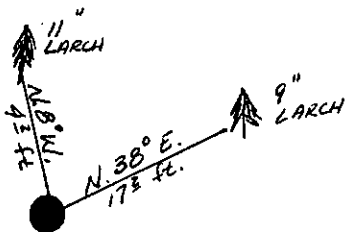
Bury the original stone alongside the iron post.

II. Found a 3 1/2 ins. diam., B.L.M. brass cap protruding 6 ins. out of the ground, mkd as shown above, from which

A larch, 9 ins. dia., bears N.38° E., 17.2 ft. dist., (26 lks.) scribed overgrown.

A larch, 11 ins. dia., bears N.8° W., 4.2 ft. dist., (7 lks.) partial visible scribe.

III. Painted red bands around the bearing trees and attached Land Survey Monument and Bearing Tree signs. Set a galvanized steel guard post with Land Survey Marker and Property Boundary decals, North 3 ft. Magnetic Declination 20° E.



**SKETCH OF CORNER**

**CERTIFICATION**  
Gary C. Crismon

I. \_\_\_\_\_  
certify the information shown herein is true and correct.

Gary C. Crismon  
Signature Ground Party Chief  
Alvah F. Hughes

I. \_\_\_\_\_  
certify that this Corner Record correctly represents his work performed by me or under my direction in compliance with the "Corner Recordation Act" (70-22-101, et seq., M.C.A.)

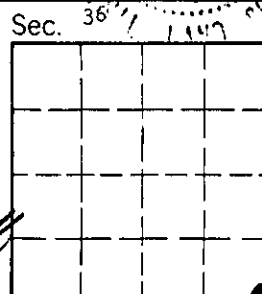
Alvah F. Hughes  
Signature of Surveyor & Seal  
01/07/91 7322 ES

Date: \_\_\_\_\_ Reg. No. 7322 ES  
U.S. FOREST SERVICE REGISTERED

Employer: \_\_\_\_\_

Office of Clerk and Recorder, County of Lincoln. This "corner record" was filed for record on 1-10-91 was noted on the cross-index plat and is assigned page No. 4503, in book No. \_\_\_\_\_

Coral M. Cummings by Dietrich  
County Official



Z 25                      26 N                      30 W  
Cross Index No. \_\_\_\_\_ T. \_\_\_\_\_ R. \_\_\_\_\_ PMM

• - corner this sheet