

INSTRUCTIONS

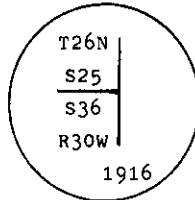
1. Original and/or subsequent record used to evaluate the corner position.
2. Description of evidence found, note discrepancies in the record, state method of establishing lost or obliterated corners.
3. Description of monument and accessories set to perpetuate the corner position.
4. Sketch of corner, show all pertinent data which can best be shown in a sketch example, corner marking, topography ties, position of accessories, etc.
5. Certification must be signed and sealed by Land Surveyor registered in the State of Montana.
6. Fill in Cross Index & Section Diagram at bottom of sheet.

CERTIFIED CORNER RECORDATION

Corner NE Cor. of Sec. 36 T. 26 N. R. 30 W. P.M.M. LINCOLN County

- I. 1908 Original Record by Howard B. Grant: Set a fir post, 3 ft. long, 4 ins. sq., 24 ins. in the ground, for cor. of secs. 25, 30, 31 and 36, marked with one notch on the S. and 5 on the N. edge; 1 mark four bearing trees.

1916 Resurvey of Fractional T.26 N. R.30 W. by S. Frank Walters, Carl Dyson and Donald MacRae: Set a iron post, 3 ft. long, 3 ins. in diam., 24 ins. in the ground, for cor. of secs. 25 and 36, with brass cap marked

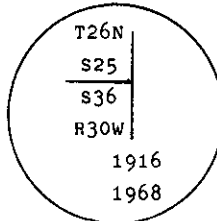


and raise a mound of stone, 2 ft. base, 1 1/2 ft. high, W. of cor.

1968 B.L.M. Remonumentation: The cor. of secs. 25 and 36, on the E. bdy. of the Tp., monumented with an iron post, 36 ins. long, 3 ins. diam., loosely set 12 ins. in the ground and witnessed by a mound of stone W. Add additional marks 1968 to brass cap.

At the corner point

Reset the iron post, 26 ins. in the ground, with brass cap mkd.



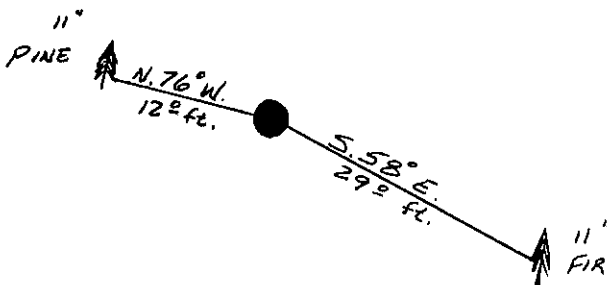
from which

The new bearing trees:

- A fir, 8 ins. diam., bears S.60° W., 44 lks. dist., (29.0 ft.) mkd. T26N R30W S36 BT.
A pine, 7 ins. diam., bears N.77 3/4° W., 18 lks. dist., (11.9 ft.) mkd. T26N R30W S25 BT.

- II. Found a 3 1/2 ins. diam., G.L.O. brass cap on a 3 ins. diam iron post, mkd. as shown above, from which
A fir, 11 ins. dia., bears S.58° E., 29.0 ft. dist., visible scribing 26N R 36
A pine, 11 ins. dia., bears N.76° W., 12.0 ft. dist., scribe overgrown.

- III. Painted red bands around the bearing trees and attached Land Survey Monument and Bearing Tree signs.
Set a galvanized steel guard post with Land Survey Marker and Property Boundary decals, South 1.8 ft.
Magnetic Declination 20° E.



SKETCH OF CORNER

CERTIFICATION
Gary C. Crismon

I, _____
certify the information shown herein is true and correct.

Gary C. Crismon
Signature Ground Party Chief
Alvah F. Hughes

I, _____
certify that this Corner Record correctly represents work performed by me or under my direction in compliance with the Montana Corner Recordation Act" (70-22-101, et seq., M.C.A.)

Alvah F. Hughes
Signature of Surveyor & Seal
01/07/91 7322 LS REGISTERED

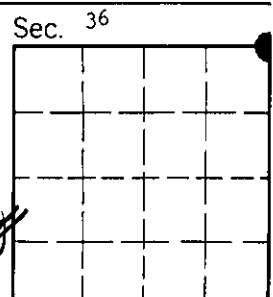
Date: _____ Reg. No. _____
U.S. FOREST SERVICE

Employer: _____

Office of Clerk and Recorder, County of Lincoln. This "corner record" was filed for record on 1-10-91 was noted on the cross-index plat and is assigned page No. 4502, in book No. _____

Coral M. Cummings by Bill Decker
County Official

V 25 26 N 30 W
Cross Index No. _____ T. _____ R. _____ PMM



• - corner this sheet