

- INSTRUCTIONS
1. Original and or subsequent record used to evaluate the corner position.
 2. Description of evidence found, note discrepancies in the record, state method of establishing lost or obliterated corners.
 3. Description of monument and accessories set to perpetuate the corner position.
 4. Sketch or corner, show all pertinent data which can best be shown in a sketch example, corner marking, topography ties, position of accessories, etc.
 5. Certification must be signed and sealed by Registered Land Surveyor in State of Montana.
 6. Fill in Cross Index & Section Diagram at bottom of sheet.

CERTIFIED CORNER RECORDATION

Corner 16 | 15
21 | 22 T. 26 N. R. 30 W. P.M.M. Lincoln County

RECORD: Set a quartz stone, 24x11x6 ins., 18 ins. in the ground, for cor. of secs. 15, 16, 21 and 22, marked with 3 notches on S. and E. edges; from which

A tamarack, 8 ins. diam., bears N. $67\frac{1}{2}^{\circ}$ E., 52 lks. dist., marked T 26 N R 30 W S 15 B T.

A tamarack, 10 ins. diam., bears S. $27\frac{1}{2}^{\circ}$ E., 17 lks. dist., marked T 26 N R 30 W S 22 B T.

A tamarack, 10 ins. diam., bears S. 61° W., 66 lks. dist., marked T 26 N R 30 W S 21 B T.

A tamarack, 12 ins. diam., bears N. 52° W., 43 lks. dist., marked T 26 N R 30 W S 16 B T.


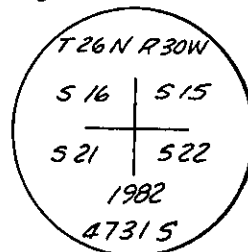
FOUND: A stone as described in place from which:

1. A downed tree with burnt blaze bears NE. No visible scribing.
2. A 10" snag with burnt blaze and portions of visible scribing bears S. $27\frac{1}{2}^{\circ}$ E., 11.2 ft.
3. A rotted stump bears N. 52° W., 43 ft.

SET: In position of stone, a standard 30" USFS aluminum monument 24" in the ground, stamped as shown from which, new BT's:

1. An 8" lodge pole pine, blazed and scribed "T 26 N R 30 W S 15 B T", bears N. 56° E., 43.1 ft.
2. An 8" lodge pole pine bears S. 65° E., 22.0 feet, blazed and scribed "T 26 N R 30 W S 22 B T".
3. An 11" lodge pole pine bears S. 65° W., 21.3 ft., blazed and scribed "T 26 N R 30 W S 21 B T".
4. An 8" lodge pole pine bears N. 40° W., 26.3 ft., blazed and scribed "T 26 N R 30 W S 16 B T".

USFS tags placed on all BT's. Stone buried alongside monument.



SKETCH OF CORNER

CERTIFICATION

I, _____
certify the information shown herein is true and correct.

Signature Ground Party Chief

I, William W. Weikel

certify that this Corner Record correctly represents work performed by me or under my direction in compliance with the "Corner Recordation Act" (70-22-101, et seq., M.D.A.)

Signature of Surveyor & Seal

Date: 9/82 Reg. No. 4731S

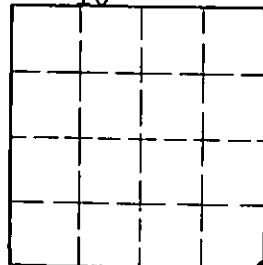
Employer: Sorenson & Company

Office of Clerk and Recorder, County of Lincoln. This "corner record" was filed for record on the OCT. 26 day of 1982 was noted on the cross-index plat and is assigned page No. 2011, in book No. _____

Eleanor L. Vaughn Betty L. Conces
County Official deputy

Cross Index No. N-13 T. 26 N R. 30 W P.M.M.

Sec. 16



• corner this sheet