


INSTRUCTIONS

1. Original, and subsequent record used to evaluate the corner position.
2. Description of evidence found, note discrepancies in the record, state method of establishing lost or obliterated corners.
3. Description of monument and accessories set to perpetuate the corner position.
4. Sketch of corner, show all pertinent data which can best be shown in a sketch example, corner marking, topography ties, position of accessories, etc.
5. Certification must be signed and sealed by Registered Land Surveyor in State of Montana.
6. Fill in Cross Index & Section Diagram at bottom of sheet.

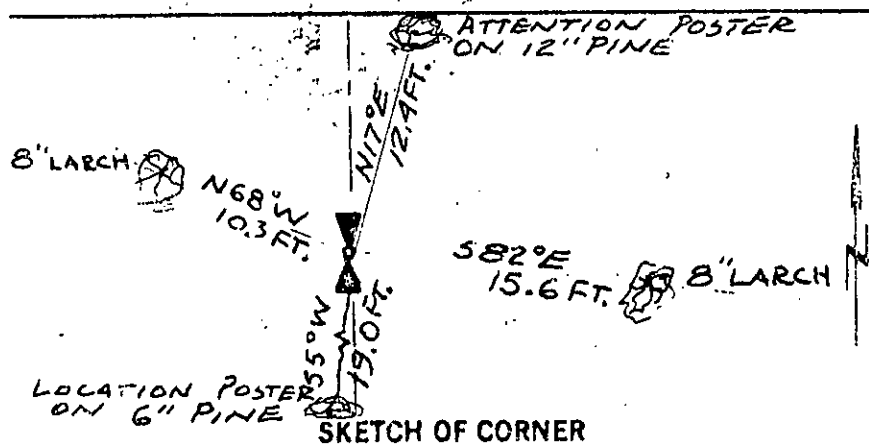
CERTIFIED CORNER RECORDATION

Corner: West 1/4 Corner T. 26N R. 30W P.M.M. Lincoln County

1. 73.14 chains: Set lime stone 16 X 12 X 15 inches 11 inches in the ground for 1/4 Section corner marked 1/4 on W. face; and raise a mound of stone 2 feet base 1 1/2 feet high W. of Corner. corner falls on spur sloping S.E.
2. Found: original stone scribed 1/4 on west face from which an 8" Larch bears N 68° W 10.3 feet scribed 1/4 RM (by others). An 8" Larch bears S 82° E 15.6 feet scribed 1/4 RM (by others) mound of stone west of corner covered by Duff.
3. I replace stone with 3" aluminum monument on a 30" pipe, place mound of stone around monument, and bury original stone in mound. Post bearing trees (by others), and set an attention poster (54-4) on a 12" Pine which bears N 17° E 12.4 feet from corner. A location poster on a 6" Pine which bears S 5° W 19.0 feet from corner. I paint monument and accessories with bright red paint.



Set 3" aluminum monument marked as shown.



CERTIFICATION

I, Jack H. Ninneman

certify the information shown herein is true and correct.

Jack H. Ninneman
Signature of Second Party Chief

I, Jack H. Ninneman

certify that this Corner Record correctly represents work performed by me or under my direction in compliance with the "Corner Recordation Act" (70-22-101, et seq., M.D.A.)

Jack H. Ninneman
Signature of Surveyor & Seal

Date: 10/16/81 Reg. No. 46615

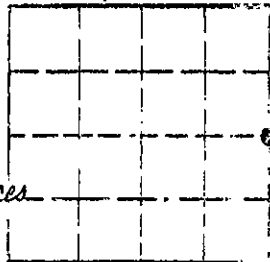
Employer: Ninneman Engineering Inc.

Office of Clerk and Recorder, County of Lincoln. This "corner record" was filed for record on the November 5th day of 1981 was noted on the cross-index plat and is assigned page No. 1356, in book No. 1

Eleanor L. Vaughn by Betty L. Conner
County Official Deputy

Cross Index No. X-17 T. 26N R. 30W P.M.M.

Sec. 34



corner this sheet