

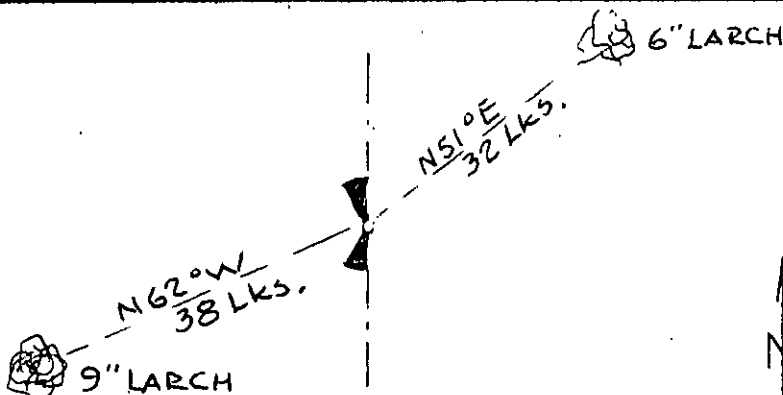
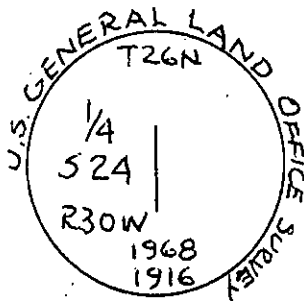
## INSTRUCTIONS

1. Original and/or subsequent record used to evaluate the corner position.
2. Description of evidence found, note discrepancies in the record, state method of establishing lost or obliterated corners.
3. Description of monument and accessories set to perpetuate the corner position.
4. Sketch or corner, show all pertinent data which can best be shown in a sketch example, corner marking, topography ties, position of accessories, etc.
5. Certification must be signed and sealed by Registered Land Surveyor in State of Montana.
6. Fill in Cross Index & Section Diagram at bottom of sheet.

## CERTIFIED CORNER RECORDATION

Corner East 1/4 corner Sec. 24 T. 26N R. 30W P.M.M. Lincoln County

1. 40 Chains: Set an iron post 3 ft. long 1 in. in diameter 24 ins. in the ground for 1/4 Section Corner for Sec. 24 only with brass cap marked 1/4 S24 and raise a mound of stone 2 ft. base 1 1/2 feet high W. of 1916 corner.
2. Found: 1916 brass cap from which a 6" Larch bears N 51 1/2° E 32 links scribed "X" B.T. a 9" Larch bears N 62° W 38 links both trees posted by Art 1968.
3. Painted corner monument and bearing trees with bright red paint.



SKETCH OF CORNER

## CERTIFICATION

I, Jack H. Ninneman  
certify the information shown herein is true and correct.

Jack H. Ninneman  
Signature Ground Party Chief

I, Jack H. Ninneman  
certify that this Corner Record correctly represents work performed by me or under my direction in compliance with the "Corner Recordation Act" (70-22-101, et seq., M.D.A.)

Jack H. Ninneman  
Signature of Surveyor & Seal

Date: 9/25/81 Reg. No. 4661S

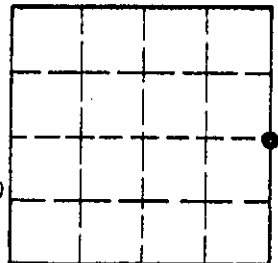
Employer: Ninneman Engineering Inc.

Office of Clerk and Recorder, County of Lincoln. This "corner record" was filed for record on the November 5th day of 1981 was noted on the cross-index plat and is assigned page No. 1354, in book No. 1

Eleanor L. Vaughn by Betty L. Conner  
County Official Deputy

Cross Index No. P-25 T. 26N R. 30W P.M.M.

Sec. 24



• corner this sheet