

INSTRUCTIONS


1. Original and/or subsequent record used to evaluate the corner position.
2. Description of evidence found, note discrepancies in the record, state method of establishing lost or obliterated corners.
3. Description of monument and accessories set to perpetuate the corner position.
4. Sketch or corner, show all pertinent data which can best be shown in a sketch example, corner marking, topography ties, position of accessories, etc.
5. Certification must be signed and sealed by Registered Land Surveyor in State of Montana.
6. Fill in Cross Index & Section Diagram at bottom of sheet.

CERTIFIED CORNER RECORDATION

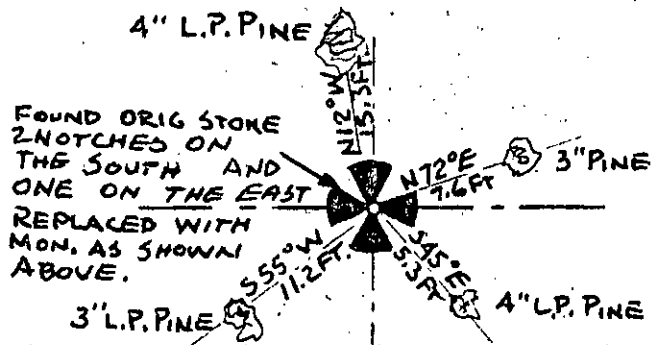
Corner SW corner Sec. 24 T. 26N R. 30W P.M.M. Lincoln County

1. 79.62 chains: Set slate stone 14 X 12 X 5 ins., 10 ins., in the ground for corner of secs. 23, 24, 25 and 26 marked with 2 notches on S. and one notch on E. edge; and raise a mound of stone 2 ft. base 1½ ft. high west of corner. Corner falls on top of ridge bearing NW and SE from the corner, a Tamarack 24 ins. diameter, bears N 49 3/4° E 49 links distance marked T 26N., R. 30W S 24 B.T. a Tamarack 8 ins. diameter, bears S 15 3/4° E 110 links distance marked T 26 N., R. 30 W. S 25 B.T. a Tamarack 18 ins. diameter, bears S 42° W 18 links distance marked T 26 N., R. 30 W. S 26 B.T. a Pine 6 ins. diameter, bears N 28° W 16 links distance marked T 26N., R. 30W. S 23 B.T.
2. Found: original stone with 2 notches on south and one on east. No mound or bearing trees. Corner had been flagged by U.S.F.S. crew.
3. I replace stone with a 3" aluminum monument on a 30" pipe from which a 4" L.P. Pine bears N 12° W 15.3 feet scribed S 23 B.T. and posted. A 3" Pine bears N 72° E 7.6 feet scribed S 24 B.T. posted. A 4" L.P. Pine bears S 45° E 5.3 ft. scribed S 25 B.T. and posted. A 3" Pine bears S 55° W 11.2 feet scribed S 26 B.T. and posted.

Note: There were no trees of suitable size, in range, but we felt that marking and posting smaller trees (which were numerous) we might help to perpetuate the location of this corner.



Set a 3" aluminum monument marked as shown.



SKETCH OF CORNER

CERTIFICATION

I, _____
certify the information shown herein is true and correct.

Signature of Ground Party Chief

I, Jack H. Ninneman

certify that this Corner Record correctly represents work performed by me or under my direction in compliance with the "Corner Recordation Act" (70-22-101, et seq., M.D.A.)

Jack H. Ninneman
Signature of Surveyor & Seal

Date: 10/7/81 Reg. No. 4661S


Employer: Ninneman Engineering Inc.

Office of Clerk and Recorder, County of Lincoln. This "corner record" was filed for record on the November 5th day of 1981, was noted on the cross-index plat and is assigned page No. 1351, in book No. 1

Eleanor L. Vaughn by Betty L. Conner
County Official Deputy

Cross Index No. R-21 T. 26N R. 30W P.M.M.

Sec. 24



• corner this sheet