

INSTRUCTIONS

1. Original and/or subsequent record used to evaluate the corner position.
2. Description of evidence found, note discrepancies in the record, state method of establishing lost or obliterated corners.
3. Description of monument and accessories set to perpetuate the corner position.
4. Sketch of corner, show all pertinent data which can best be shown in a sketch example, corner marking, topography ties, position of accessories, etc.
5. Certification must be signed and sealed by Land Surveyor registered in the State of Montana.
6. Fill in Cross Index & Section Diagram at bottom of sheet.

CERTIFIED CORNER RECORDATION

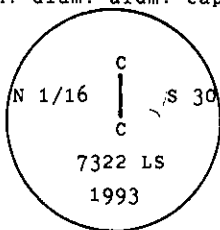
Corner CN 1/16 S 30 T. 26 N. R. 29 W. P.M.M. Lincoln County

I. 1992 Certificate of Survey No. 1330 by D. K. Marquardt: Set a 5/8 in. diam. X 24 in. long rebar with a plastic cap stamped 2989 ES.

II. Found a 5/8 in. diam. rebar, firmly set with yellow plastic cap mkd. D. K. MARQUARDT 2989 ES.

A 6 ft. galvanized steel post bears WEST, 0.5 ft. with "Land Survey Marker" and "Property Boundary" decals.

III. I accept the position of the found rebar and replace it with a 3/4 in. diam. X 30 in. long driveable alum. rod, 24 ins. in the ground, with a 3 1/4 in. diam. alum. cap mkd as shown:



Bury the rebar alongside the aluminum rod.

Establish two new bearing trees:

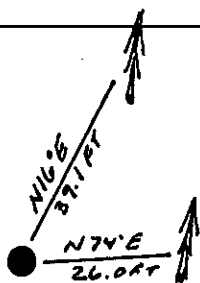
A pine, 9 ins. diam., bears N 16° E, 39.1 ft. dist., mkd. CN 1/16 S 30 BT.

A larch, 7 ins. diam., bears N 74° E, 26.0 ft. dist., mkd. CN 1/16 S 30 BT.

Painted a red band around each bearing tree and attached Land Survey Monument and Bearing Tree signs.

No guard post established.

Magnetic Declination: East, 20°



SKETCH OF CORNER

CERTIFICATION

Kenneth R. Kern

I, Kenneth R. Kern certify the information shown herein is true and correct.

Signature Ground Party Chief

Alvah F. Hughes

I, Alvah F. Hughes certify that this Corner Record correctly represents work performed by me or under my direction in compliance with the "Corner Recordation Act" (70-22-101, et seq., M.C.A.).

Signature of Surveyor or Seal

Date 12/16/93 Reg. No. 7322 LS

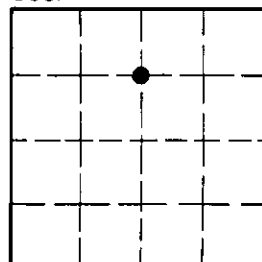
Employer: U.S. FOREST SERVICES

Office of Clerk and Recorder, County of Lincoln. This "corner record" was filed for record on March 24, 1994 was noted on the cross-index plat and is assigned page No. 6219, in book No. Coral M. Cummings & AS

County Official

Cross Index No. S-3 T. 26 N. R. 29 W. P.M.M.

Sec. 30



• - corner this sheet