

INSTRUCTIONS

1. Original and/or subsequent record used to evaluate the corner position.
2. Description of evidence found, note discrepancies in the record, state method of establishing lost or obliterated corners.
3. Description of monument and accessories set to perpetuate the corner position.
4. Sketch of corner, show all pertinent data which can best be shown in a sketch example, corner marking, topography ties, position of accessories, etc.
5. Certification must be signed and sealed by Land Surveyor registered in the State of Montana.
6. Fill in Cross Index & Section Diagram at bottom of sheet.

CERTIFIED CORNER RECORDATION

Corner SW Cor. of Sec. 19 T. 26 N. R. 29 W. P.M.M. Lincoln County

I. 1908 original G.L.O. record by H. B. Grant: "Set a sandstone, 20x10x5 ins., 15 ins. in the ground, for the cor. of secs. 19, 24, 25 and 30, marked with 2 notches on S. and 4 notches on N. edges; from which:

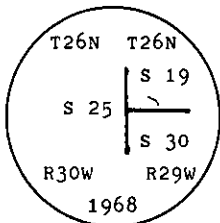
- A pine, 12 ins. diam., bears N 16° 30' E, 34 lks. dist., marked T26N R29W S19 BT.
- A pine, 18 ins. diam., bears S 25° 45' E, 6 lks. dist., marked T26N R29W S30 BT.
- A pine, 16 ins. diam., bears S 22° 45' W, 41 lks. dist., marked T26N R30W S25 BT.
- A fir, 14 ins. diam., bears N 11° 45' W, 26 lks. dist., marked T26N R30W S24 BT.

1916 GLO Resurvey by S. F. Walters et al: The old sec. cor. established for secs. 19, 24, 25 and 30 which is a shale stone, 12x12x4 ins. above ground, marked as described by the Surveyor General, the old bearing trees having been destroyed by fire. Hereafter this cor. will refer to Secs. 19 and 30 only. I therefore raise a mound of stone, 2 ft. base, 1 1/2 ft. high, E. of the cor.

1968 B.L.M. remonumentation by W. E. Damm et al: The cor. of secs. 19 and 30, on the W. bdy. of the Tp., monumented with a sandstone, 20x10x5 ins., firmly set, mkd. 4 notches on the N. edge and 2 notches on the S. edge, witnessed by a mound of stone E.

At the corner point

Set an iron post, 30 ins. long, 2 1/2 ins. diam., 24 ins. in the ground, with brass cap mkd.



from which

- A pine, 12 ins. diam., bears N 65° E, 78 lks. dist., marked T26N R29W S19 BT.
- A pine, 12 ins. diam., bears S 66 1/4° E, 58 lks. dist., marked T26N R29W S30 BT.

Bury the original stone alongside of the iron post.

II. Found a 2 1/2 in. diam. iron pipe, firmly set in a small collar of stone, 6 ins. above ground, with a 3 1/4 in. diam. BLM brass cap mkd. as shown above, from which:

- A pine snag, 14 ins. diam., bears N 65° E, 52.0 ft. (78 lks.) dist., healed face.
- A pine, 20 ins. diam., bears S 66° E, 38.4 ft. (58 lks.) dist., healed face.

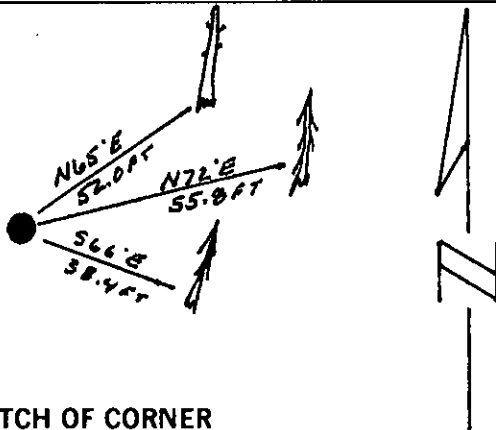
III. Establish one new bearing tree:

A fir, 13 ins. diam., bears N 72° E, 55.8 ft. dist., marked T26N R29W S 19 BT.

Painted a red band around bearing trees and attached "Land Survey Monument" and "Bearing Tree" signs.

Set a 6 ft. galvanized steel guard post with "Land Survey Marker" and "Property Boundary" decals, East, 1.0 ft. dist. from the corner.

Magnetic Declination: 20° East.



SKETCH OF CORNER

CERTIFICATION

I, Kenneth R. Kern
 certify the information shown herein as true and correct.

Kenneth R. Kern
 Signature Ground Party Chief

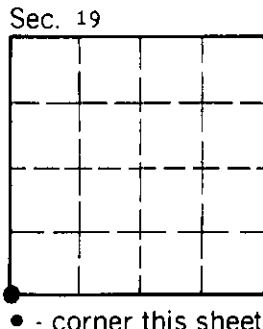
I, Alvah F. Hughes
 certify that this Corner Record correctly represents work performed by me or under my direction in compliance with the Corner Recordation Act" (70-22-101, et seq., M.C.A.), HUGHEES
Alvah F. Hughes
 Signature of Surveyor & Seal

Date: 12/16/93 Reg. No. 7322LS

Employer: U.S. FOREST SERVICE

Office of Clerk and Recorder, County of Lincoln. This "corner record" was filed for record on March 24, 1994 was noted on the cross-index plat and is assigned page No. 6218, in book No. _____

Coral M. Cummings
 County Official



R-1 26 N 29 W
 Cross Index No. _____ T. _____ R. _____ PMM