

INSTRUCTIONS

1. Original and/or subsequent record used to evaluate the corner position.
2. Description of evidence found, note discrepancies in the record, state method of establishing lost or obliterated corners.
3. Description of monument and accessories set to perpetuate the corner position.
4. Sketch of corner, show all pertinent data which can best be shown in a sketch example, corner marking, topography ties, position of accessories, etc.
5. Certification must be signed and sealed by Land Surveyor registered in the State of Montana.
6. Fill in Cross Index & Section Diagram at bottom of sheet.

CERTIFIED CORNER RECORDATION

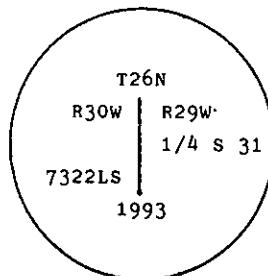
Corner W 1/4 of Sec. 31 T. 26 N. R. 29 W. P.M.M. Lincoln County

- I. 1908 original G.L.O. record by H. B. GRANT: Set a slate stone, 16 X 8 X 8 ins., 11 ins. in the ground, for 1/4 sec. cor., marked 1/4 on W. face, from which:

A fir, 6 ins. diam., bears S70° E, 28 lks. dist., marked 1/4 S 31 BT.
A fir, 16 ins. diam., bears N30° W, 20 lks. dist., marked 1/4 S 36 BT.

1916 G.L.O. resurvey by F. WALTERS et al: The old 1/4 cor. established for secs. 31 and 36, which is a shale stone, 8x8x8 ins. above ground, marked as described by the Surveyor General. The old bearing trees have been destroyed by fire. Hereafter this cor. will refer to Sec. 31 only. I therefore raise a mound of stone, 2 ft. base, 1 1/2 ft. high, E. of cor..

- II. No original corner monument found nor original bearing trees, due to past fire.
- III. At the position determined by single proportion measurement, set a 2 1/2 ins. dia. aluminum pipe, 30 ins. long, 24 ins. in the ground, with a 3 1/4 in. diam. aluminum cap, marked as shown:



SEE REVERSE FOR
DETAILS.

Raise a collar of stone around pipe.

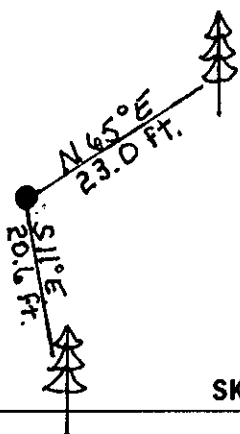
Established two new bearing trees:

A larch, 12 ins. diam., bears N65° E, 23.0 ft. dist., mkd. 1/4 S31 BT.
A larch, 14 ins. diam., bears S11° E, 20.6 ft. dist., mkd. 1/4 S31 BT.

Painted a red band around bearing trees and attached Land Survey Monument and Bearing Tree signs.

Set a 6 ft. galvanized steel guard post with Land Survey Marker and Property Boundary decals, NORTH, 3 ft.

Magnetic Declination: 20° East.



SKETCH OF CORNER



CERTIFICATION

Kenneth K. Kern

I, Kenneth K. Kern certify the information shown herein is true and correct.

Signature Ground Party Chief

Alvah F. Hughes

I, Alvah F. Hughes certify that this Corner Record correctly represents work performed by me or under my direction in compliance with the "Corner Recordation Act" (70-22-101, et seq., M.C.A.).

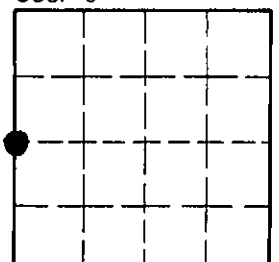
Signature of Surveyor & Seal

Date: 12/15/93 Reg. No. 7322LS

Employer: U.S. FOREST SERVICE

Office of Clerk and Recorder, County of Lincoln. This "corner record" was filed for record on Jan 19, 1993 was noted on the cross-index plat and is assigned page No. 5326, in book No. Coral M. Cummings & DB County Official

Sec. 31



• - corner this sheet

Cross Index No. X-01 T. 26 N. R. 29 W. P.M.M.

