

**INSTRUCTIONS**

1. Original and/or subsequent record used to evaluate the corner position.
2. Description of evidence found, note discrepancies in the record, state method of establishing lost or obliterated corners.
3. Description of monument and accessories set to perpetuate the corner position.
4. Sketch of corner, show all pertinent data which can best be shown in a sketch example, corner marking, topography ties, position of accessories, etc.
5. Certification must be signed and sealed by Land Surveyor registered in the State of Montana.
6. Fill in Cross Index & Section Diagram at bottom of sheet.

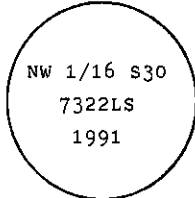
**CERTIFIED CORNER RECORDATION**

Corner NW 1/16 Sec. 30 T. 26 N. R. 29 W. P.M.M. Lincoln County

I. Section subdivision record, C.O.S. #1330 by D. K. Marquardt, reg. # 2989 ES in 1984:  
 "Set 5/8 ins. x 24 ins. rebar with plastic cap, stamped 2989 E.S."

II. Found a 5/8 ins. diam. rebar, 3 ins. out of ground, with yellow plastic cap, mkd. D.K. Marquardt 2989ES.

III. In place of found rebar, set a 3/4 ins. diam. aluminum rod, 30 ins. long, 26 ins. in the ground with attached 3 1/4 ins. diam. U.S.D.A. Forest Service aluminum cap, marked as shown:



from which

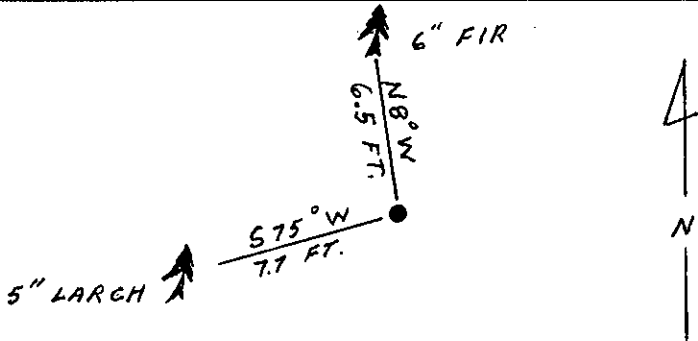
A larch, 5 ins. diam., bears S75° W, 7.7 ft. dist., mkd. X BT.

A douglas fir, 6 ins. diam., bears N8° W, 6.5 ft. dist., mkd. NW 1/16 BT.

Drive rebar down flush with ground alongside aluminum monument.

Set a 6 ft. galvanized steel guard post with "Survey Marker" and "Property Boundary" decals attached, 3 ft., South. Painted a red band around each bearing tree and attached "Land Survey Monument" & "Bearing Tree" signs.

Magnetic Declination: East, 20°



**SKETCH OF CORNER**

**CERTIFICATION**

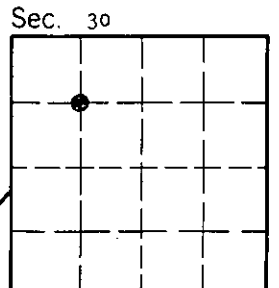
1. Kevin A. Todd  
 certify the information shown herein is true and correct.  
*Kevin A Todd*  
 Signature Ground Party Chief

1. Alvah F. Hughes  
 certify that this Corner Record correctly represents work performed by me or under my direction in compliance with the "Corner Recordation Act" (70-22-101, et seq., M.C.A.)  
*Alvah F. Hughes*  
 Signature of Surveyor or Rebar

Date: 11/19/91 Reg. No. 7322 LS

Employer: U.S. FOREST SERVICE

Office of Clerk and Recorder, County of Lincoln. This "corner record" was filed for record on Dec 18, 1991 was noted on the cross-index plat and is assigned page No. 4612, in book No. \_\_\_\_\_ Coral M Cummings by Dore Buckhoff  
 County Official



S-2 26 N 29 W

Cross Index No. \_\_\_\_\_ T. \_\_\_\_\_ R. \_\_\_\_\_ P.M.M.

• - corner this sheet