

2. Description of monument and accessories set to perpetuate the corner position.
3. Description of monument and accessories set to perpetuate the corner position.
4. Sketch of corner, show all pertinent data which can best be shown in a sketch example, corner marking, topography ties, position of accessories, etc.
5. Certification must be signed and sealed by Registered Land Surveyor in State of Montana.
6. Fill in Cross Index & Section Diagram at bottom of sheet.

## CERTIFIED CORNER RECORDATION

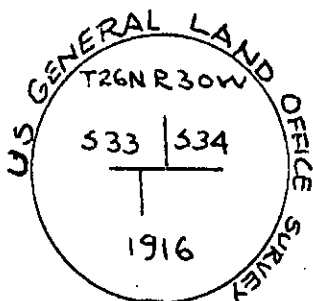
Corner SW Corner Sec. 34 T. 26N R. 30W P.M.M. Lincoln County

1. 80 Chains: Set an iron post 3 feet long, 3 inches in diameter, 24 inches in the ground, for corner of Sections 33,34, with brass cap marked

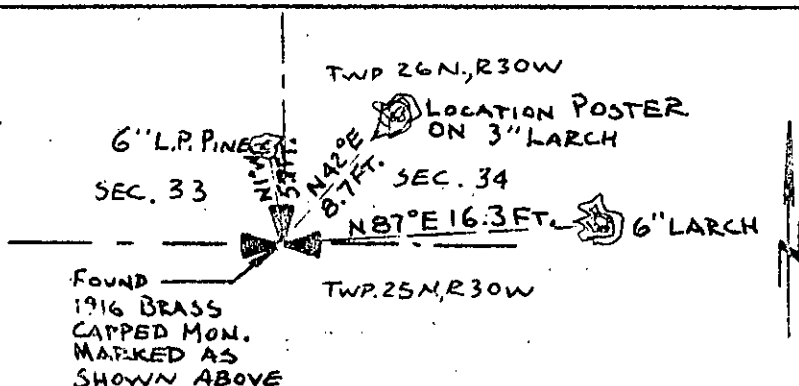
T26N | R30W  
S33 | S34  
1916

and raise a mound of stone, 2 foot base, 1½ feet high, North of corner.

2. Found: 1916 brass capped monument marked as shown below.
3. Set: a location poster on a 3" Larch which bears N42°E 8.7 feet from monument. A 6" Larch bears N87°E 16.3 feet scribed S34BT and posted. A 6" L.P. Pine bears N1°W 5.7 feet scribed S34BT and posted. Painted monument and accessories with bright red paint.



Found GLO Brass capped monument marked as shown.



SKETCH OF CORNER

### CERTIFICATION

I, \_\_\_\_\_, certify the information shown herein is true and correct.

Signature Ground Party Chief

I, Jack H. Ninneman, certify that this Corner Record correctly represents work performed by me or under my direction in compliance with the "Corner Recordation Act" (70-22-101, et seq., M.C.A.)

Jack H. Ninneman  
Signature of Surveyor & Seal

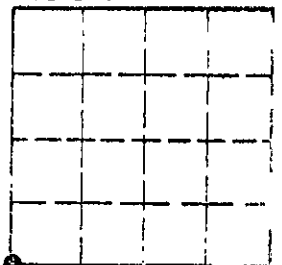
Date: 12/1/81 Reg. No. 4661S

Employer: \_\_\_\_\_

Office of Clerk and Recorder, County of Lincoln. This "corner record" was filed for record on the December 7<sup>th</sup> day of 1981, was noted on the cross-index plat and is assigned page No. 1418, in book No. 1.

Cross Index No. Z-13 T. 26N R. 29W PMM

Sec. 34



• corner this sheet