

# CERTIFIED CORNER RECORDATION

Corner CW 1/16 S2 T. 26 N. R. 29 W. P.M.M. Lincoln County

I. Record: None

II. Found: No record monuments found.

III. Perpetuation: At the corner point, determined by survey, set a 5/8 ins. diam. steel rebar 24 ins. long, 23 ins. in the ground, with a 3 1/4 ins. diam. Aluminum cap marked as shown below from which:

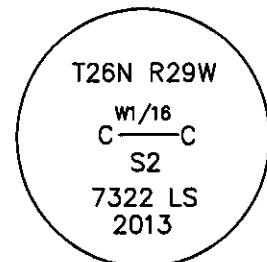
A Ponderosa pine, 5 ins. diam., bears N78°E, 4.40 ft. dist., scribed "X" BT.

A Ponderosa pine, 5 ins. diam., bears N44°W, 6.70 ft. dist., scribed "X" BT.

Painted faces and 6 in. wide red bands to all bearing trees and attached Land Survey Monument and Bearing Tree signs.

Magnetic declination: 18° East

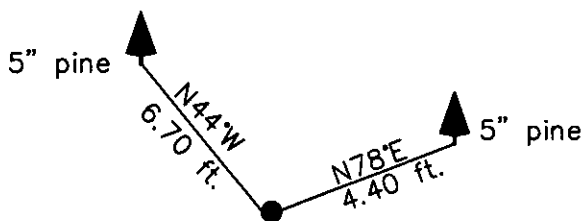
Equipment used: Hand compass and loggers tape



NOTE: Refer to P.F. Plat No. \_\_\_\_\_ Lincoln County Records for additional survey information.

Kootenai Surveyors Inc., 314 California Av., Libby, MT. 59923 (406) 293-4354

Kimball -Sec. 2



SKETCH OF CORNER

CERTIFICATION  
I, Kelly Rooney  
certify the information shown herein is true and correct.  
Kelly Rooney 7322 LS  
Signature Ground Party, Chief  
I, Alvah F. Hughes  
certify that this Corner Record correctly represents work performed by me or under my direction in compliance with the "Corner Recordation Act" (70-22-101, et seq., M.C.A.)  
Alvah F. Hughes  
Signature of Surveyor & Seal  
Date: 04/3/2013 Reg. No. 7322LS  
Employer: Kootenai Surveyors Inc.

Office of Clerk and Recorder, County of Lincoln. This "corner

record" was filed for re: 244970 BOOK: CCR CC&R'S PAGE: 12026 Pages: 1

was noted on the cross: STATE OF MONTANA LINCOLN COUNTY  
RECORDED: 05/06/2013 2:00 KOI: CC&R'S

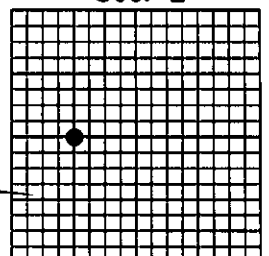
book No. TAMMY D. LAUER CLERK AND RECORDER

FEE: \$0.00 BY: [Signature]  
FOR: KOOTENAI SURVEYORS INC. P.O. BOX 393, LIBBY, MT 59923

Cross Index No. C-18 T. 26N R. 29W P.M., MT

Adopted July 1, 1981, Montana Board of Professional Engineers & Land Surveyors

Sec. 2



• corner this sheet